Appendix B

Michigan Coastal Barrier Resources System Units

COASTAL BARRIER RESOURCES SYSTEM - MICHIGAN UNITS (45)

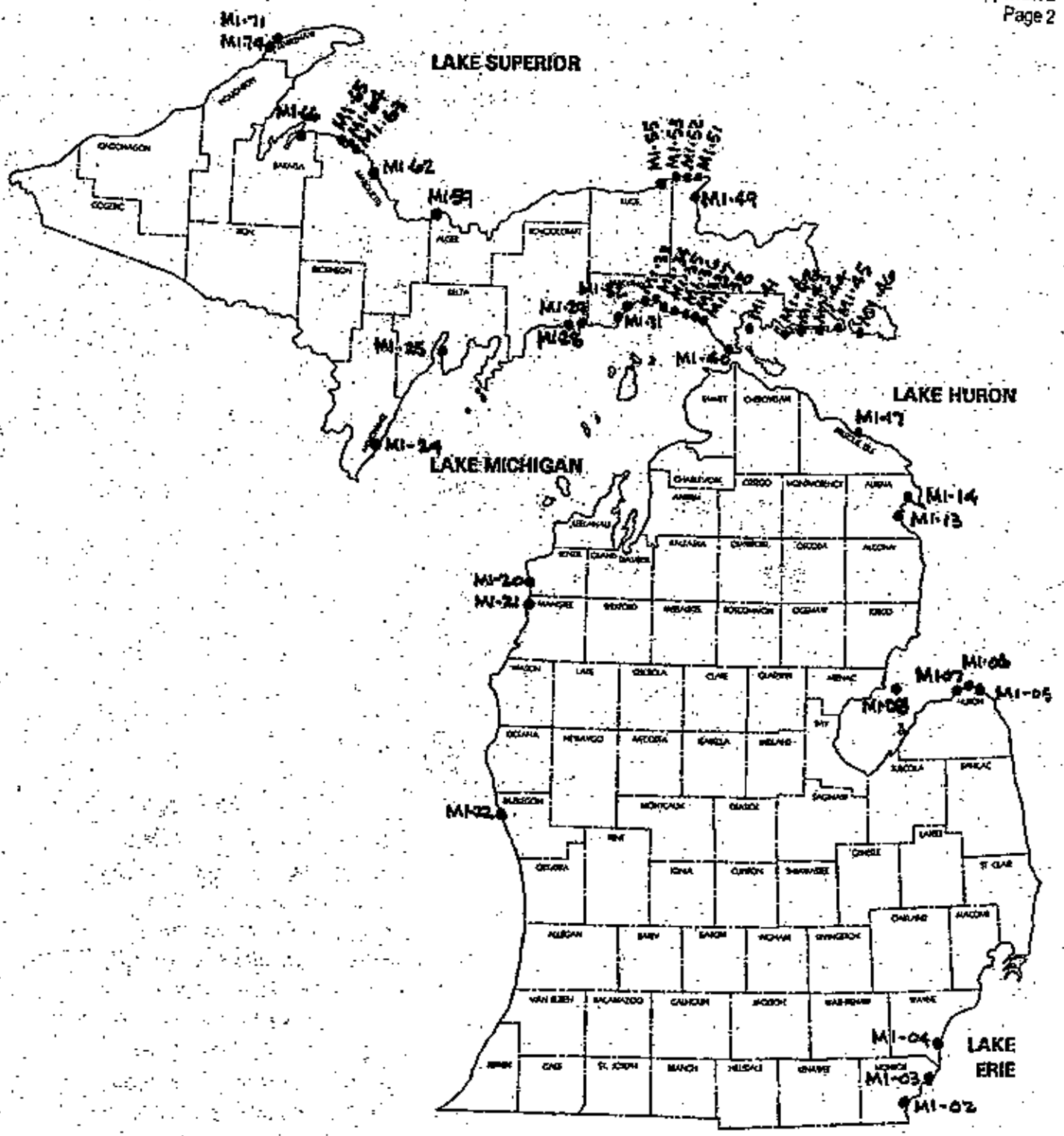

- COVER PAGE
  INDEX
  DETAIL MAPS

MICHIGAN COASTAL BARRIER RESOURCES SYSTEM UNIT INDEX

UNIT #	UNIT NAME	COUNTY	GREAT LAKE	NEAREST TOWN
MI-02	TOLEDO BEACH	MONROE	ERIE	LUNA PIER, TOLEDO BEACH
MI-03	ENRICO FERMI	MONROE	ERIE	STONY POINT, PT AUX PEAUX
MI-04	STURGEON BAR	WAYNE	ERIE	MILLEVILLE BEACH, GIBRALTAR
MI-05	HURON CITY	HURON	HURON	HURON CITY
MI-06	ALASKA BAY	HURON	HURON	POINT AUX BARQUES
MI-07	POINTE AUX BARQUES	HURON	HURON	PORT AUSTIN
MI-08	CHARITY ISLAND	ALPENA	HURON	POINTE LOOK OUT, AU GRES
MI-13	SQUAW BAY	ALPENA	HURON	ALPENA
MI-14	WHITEFISH BAY	ALPENA	HURON	ALPENA
MI-17	SWAN LAKE	PRESQUE ISLE	HURON	ROGERS CITY
MI-20	LOWER HERRING LAKE	BENZIE	MICHIGAN	WATERVALE
MI-21	ARCADIA LAKE	MANISTEE	MICHIGAN	ARCADIA
MI-22	SADONY BAYOU	MUSKEGON	MICHIGAN	WABANICO, WHITEHALL
MI-24	DEADMANS POINT	MENOMINEE	HURON	CEDAR RIVER
MI-25	SQUAW POINT	DELTA	MICHIGAN	GLADSTONE, ENSIGN
MI-28	GOADREAUS HARBOR	SCHOOLCRAFT	MICHIGAN	GULLIVER
MI-29	SEUL CHOIX	SCHOOLCRAFT	MICHIGAN	GULLIVER
MI-31	FOX POINT	MACKINAC	MICHIGAN	POINT PATTERSON, ENGADINE
MI-32	McNEIL CREEK	MACKINAC	MICHIGAN	ENGADINE, GOULD CITY
MI-33	MILLECOQUINS POINT	MACKINAC	MICHIGAN	NAUBINWAY
MI-34	EAST MILE CREEK	MACKINAC	MICHIGAN	NAUBINWAY
MI-35	MATTIX CREEK	MACKINAC	MICHIGAN	NAUBINWAY
MI-36	BORGSTROM CREEK	MACKINAC	MICHIGAN	NAUBINWAY
MI-37	DAVENPORT CREEK	MACKINAC	MICHIGAN	EPOUFETTE
MI-38	HUDSON	MACKINAC	MICHIGAN	EPOUFETTE
MI-40	EPOUFETTE	MACKINAC	MICHIGAN	ST IGNACE
MI-41	BIG ST. MARTIN ISLAND	MACKINAC	HURON	ST IGNACE
MI-42	BASS COVE LAKE	MACKINAC	HURON	CEDARVILLE
MI-43	WHITEFISH POINT	CHIPPEWA	HURON	CEDARVILLE
MI-44	ALBANY ISLAND	CHIPPEWA	HURON	CEDARVILLE
MI-45	ST. VITAL BAY	CHIPPEWA	HURON	DETOUR
MI-46	ESPANORE LAKE	CHIPPEWA	HURON	DRUMMOND
MI-49	SHELLDRAKE	CHIPPEWA	SUPERIOR	SHELLDRAKE, PARADISE
MI-51	MARSH LAKE	CHIPPEWA	SUPERIOR	WHITEFISH POINT, PARADISE
MI-52	SUPERIOR	CHIPPEWA	SUPERIOR	WHITEFISH POINT, PARADISE
MI-53	VERMILION	CHIPPEWA	SUPERIOR	VERMILION
MI-55	LITTLE TWO HEARTED RIVER	LUCE	SUPERIOR	LITTLE LAKE
MI-59	LAUGHING WHITEFISH RIVER	ALGER	SUPERIOR	SAND RIVER, DEERTON
MI-62	SAUX HEAD	MARQUETTE	SUPERIOR	MARQUETTE, NEGAUNEE
MI-63	IRON RIVER	MARQUETTE	SUPERIOR	BIG BAY
MI-64	SQUAW BEACH	MARQUETTE	SUPERIOR	BIG BAY
MI-65	SALMON TROUT BAY	MARQUETTE	SUPERIOR	BIG BAY
MI-66	LIGHTFOOT BAY	MARQUETTE	SUPERIOR	SKANEE
MI-71	JACOBS CREEK	KEWEENAW	SUPERIOR	EAGLE RIVER
MI-74	GRATIOT RIVER	KEWEENAW	SUPERIOR	EAGLE RIVER, AHMEEK

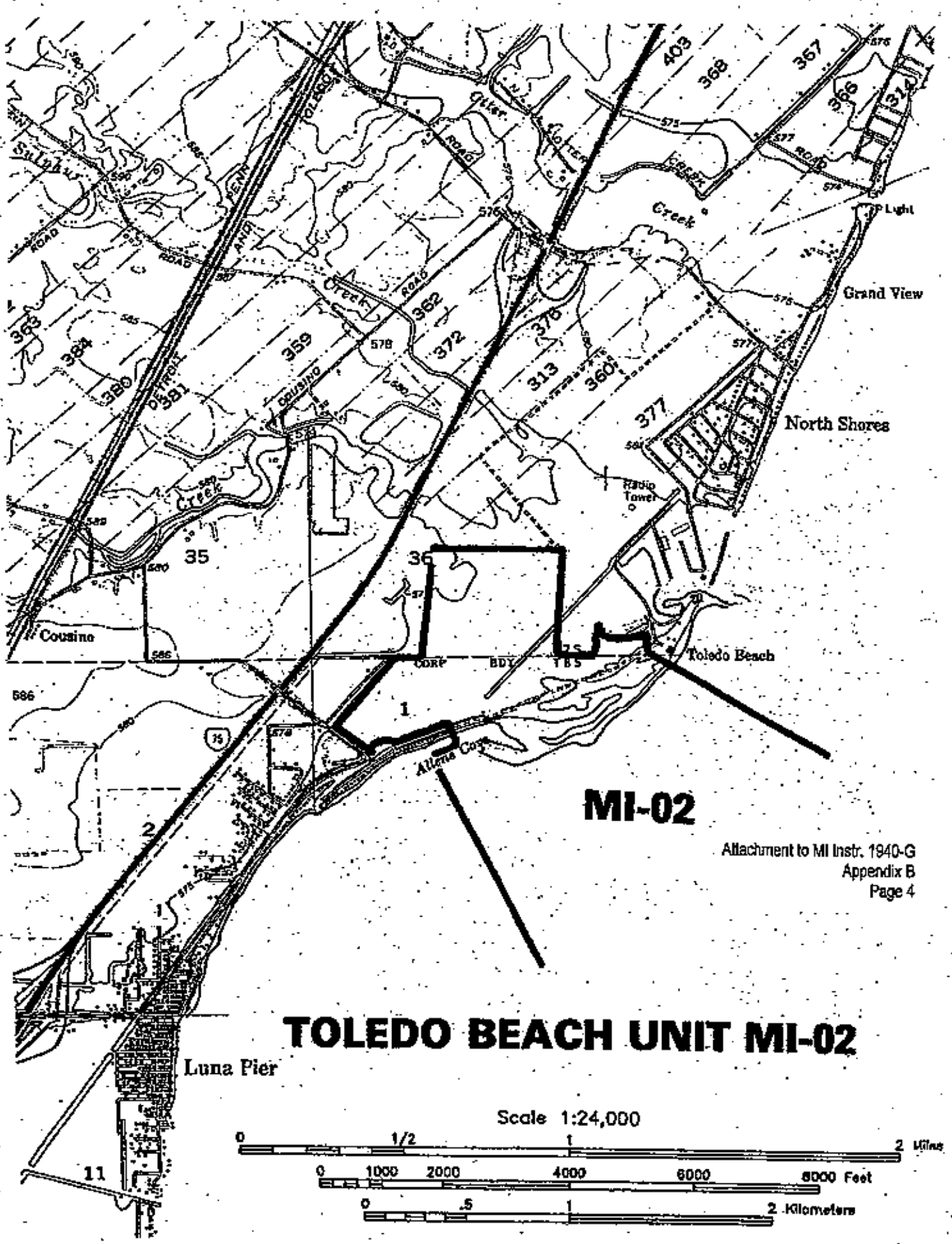

Attachment to MI Instr. 1940-G
Appendix B
Page 4

PN 809 (05/14/2003)

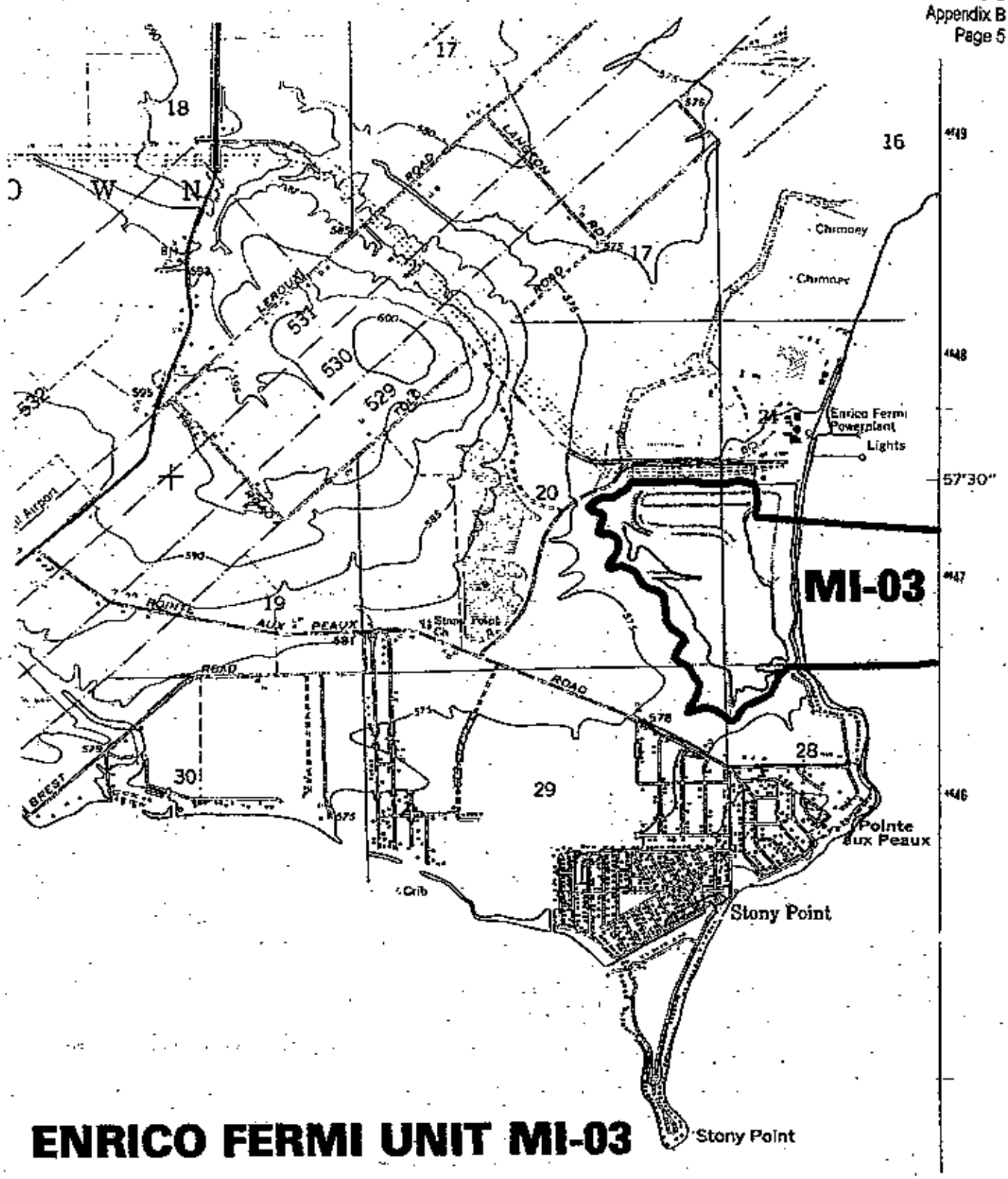

ENRICO FERMI UNIT MI-03

Scale 1:24,000

0 1/2 1 2 Miles

0 1000 2000 4000 6000 8000 Feet

0 .5 1 2 Kilometers

PN 809 (05/14/2003)

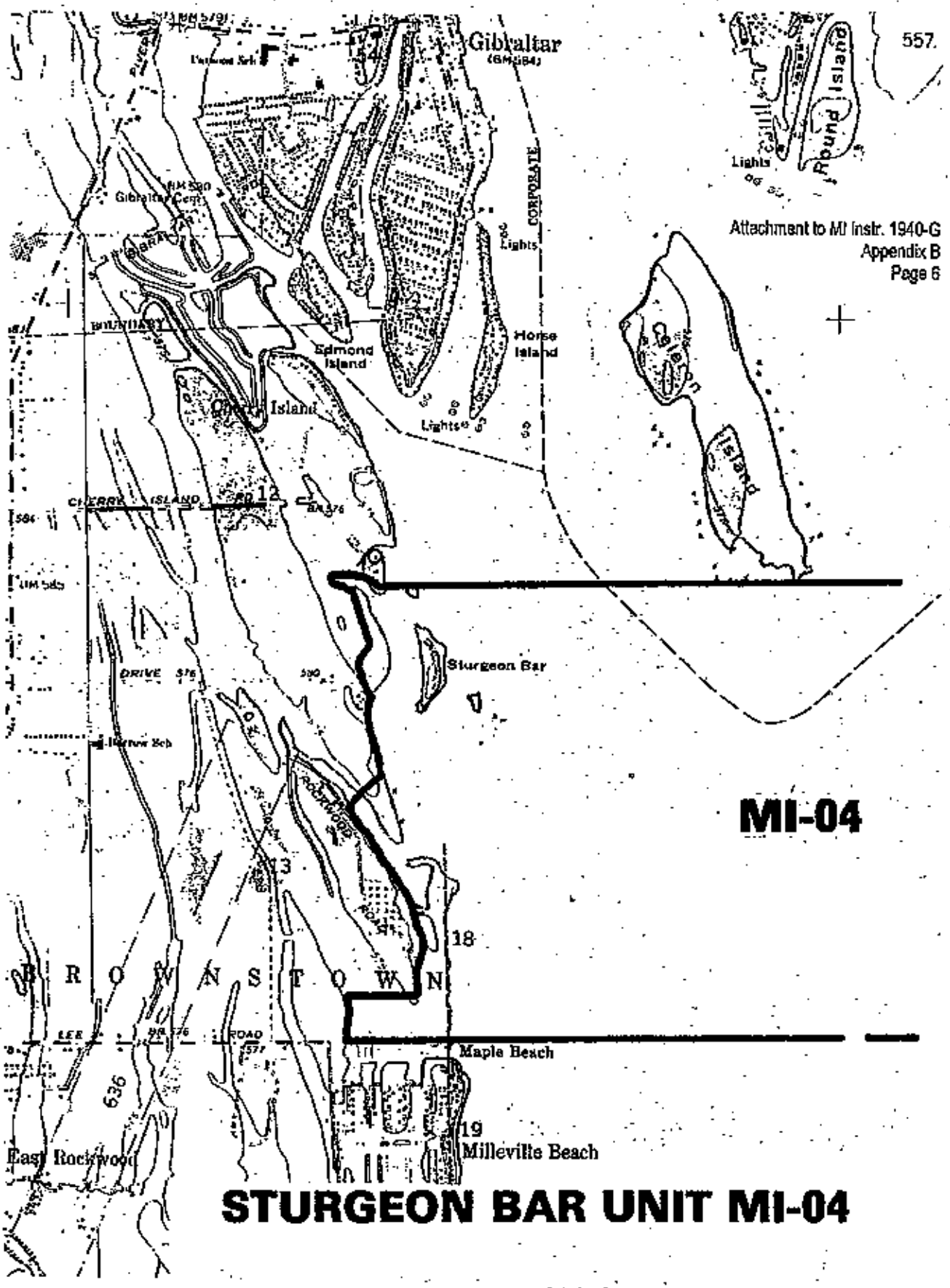

Scale 1:24,000

0 1/2 1 2 Miles

0 1000 2000 4000 6000 8000 Feet

0 .5 1 2 Kilometers

PN 809 (05/14/2003)

POINTE AUX BARQUES UNIT MI-07

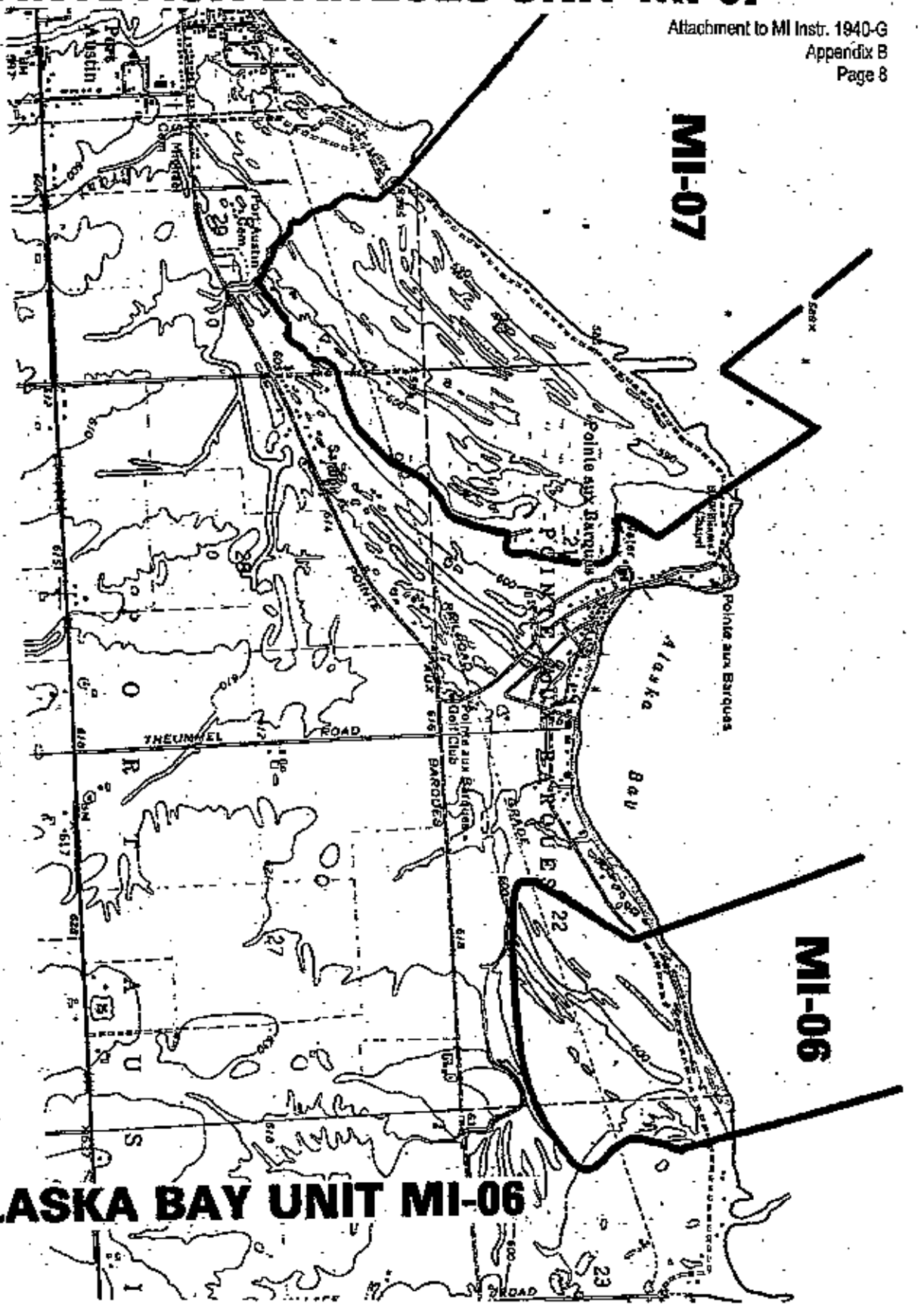

ALASKA BAY UNIT MI-06

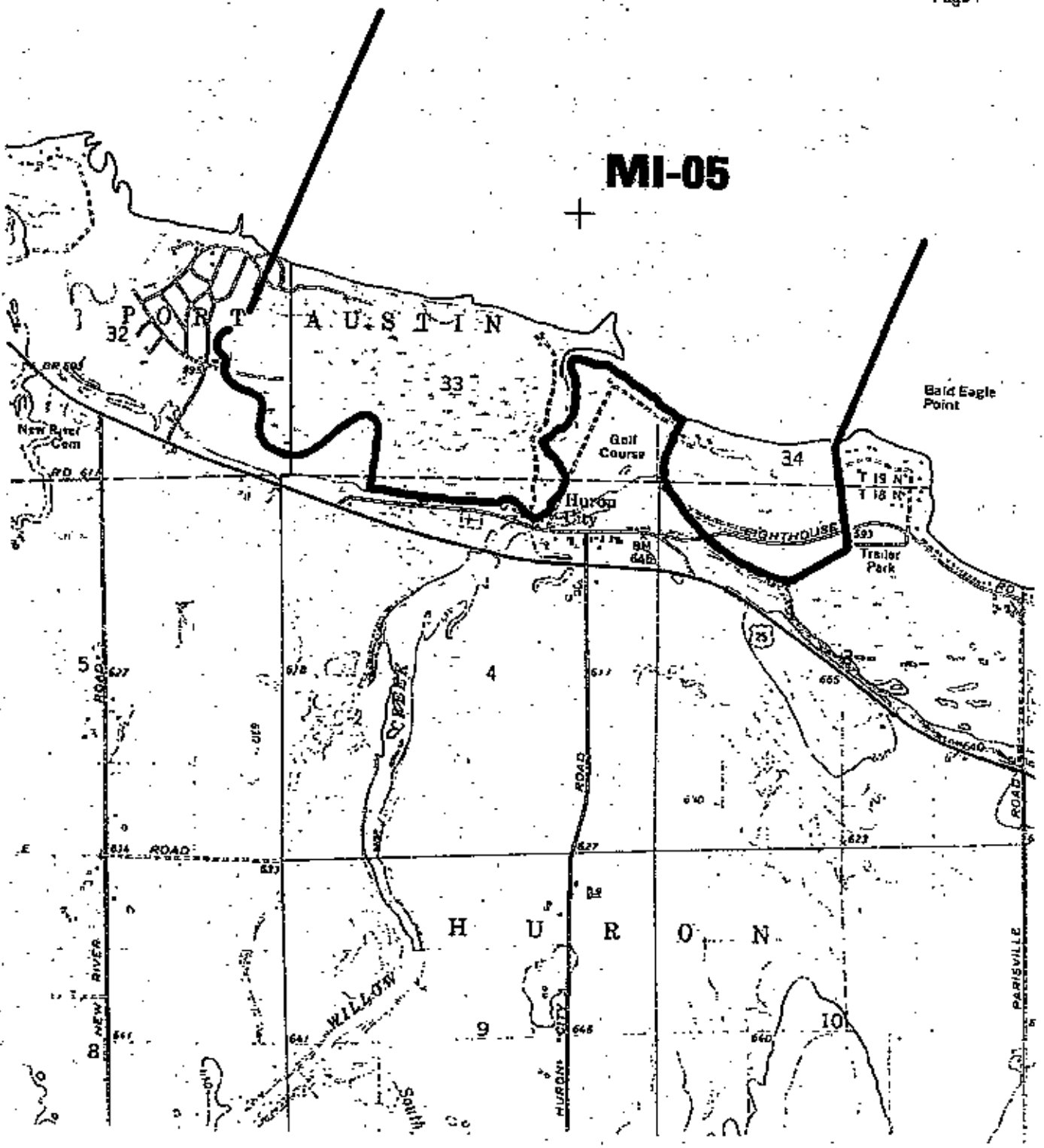

HURON CITY UNIT MI-05

Scale 1:24,000

0 1/2 1 2 Miles

0 1000 2000 4000 6000 8000 Feet

0 .5 1 2 Kilometers

PN 809 (05/14/2003)

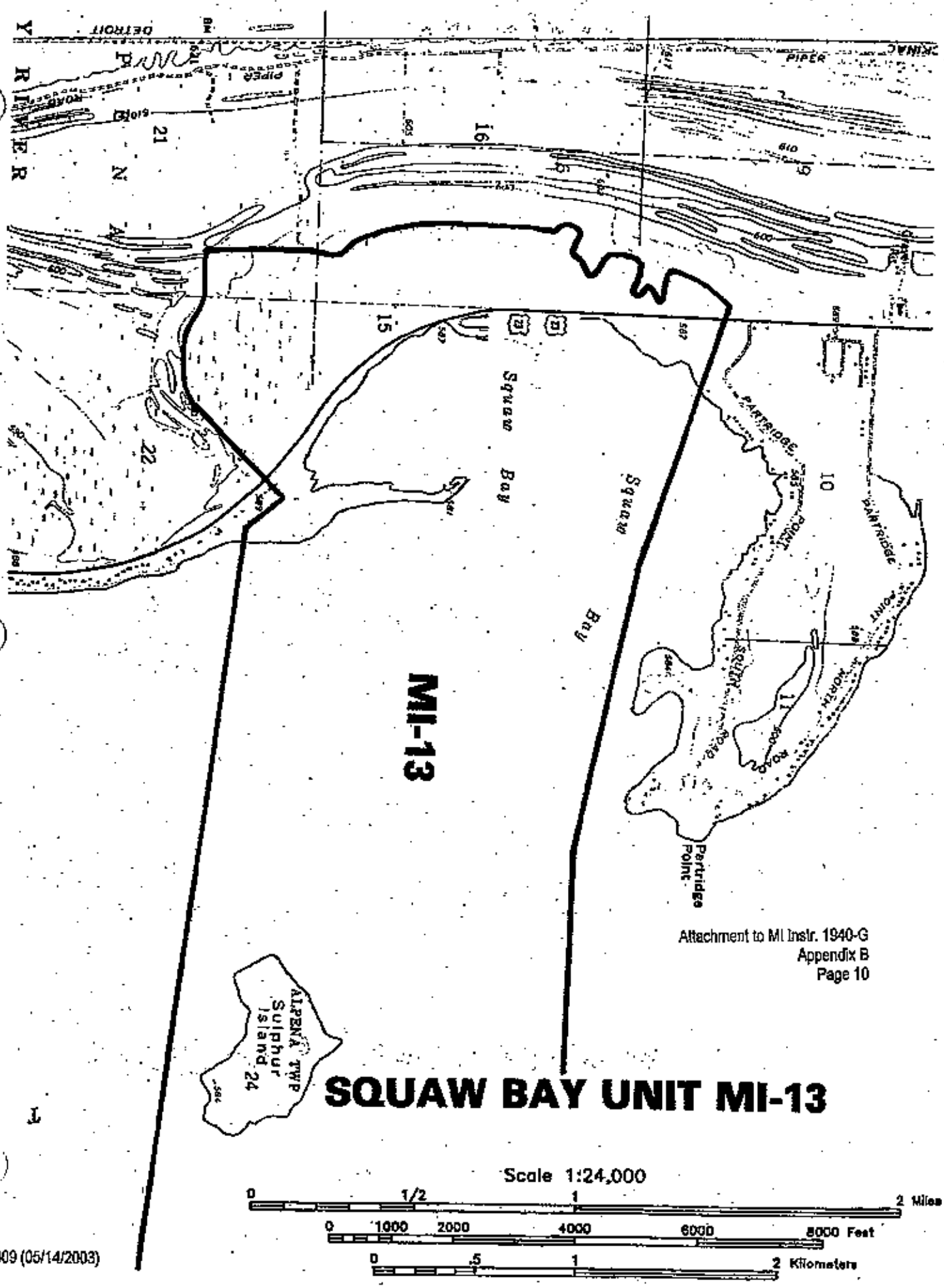

Attachment to MI Instr. 1940-G
Appendix B
Page 10

SQUAW BAY UNIT MI-13

PN 809 (05/14/2003)

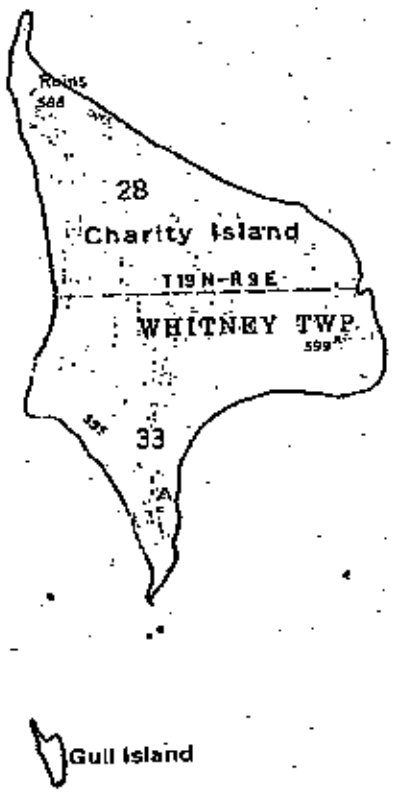

MI-08

CHARITY ISLAND UNIT MI-08

Scale 1:24,000

0 1/2 1 2 Miles

0 1000 2000 4000 6000 8000 Feet

0 .5 1 2 Kilometers

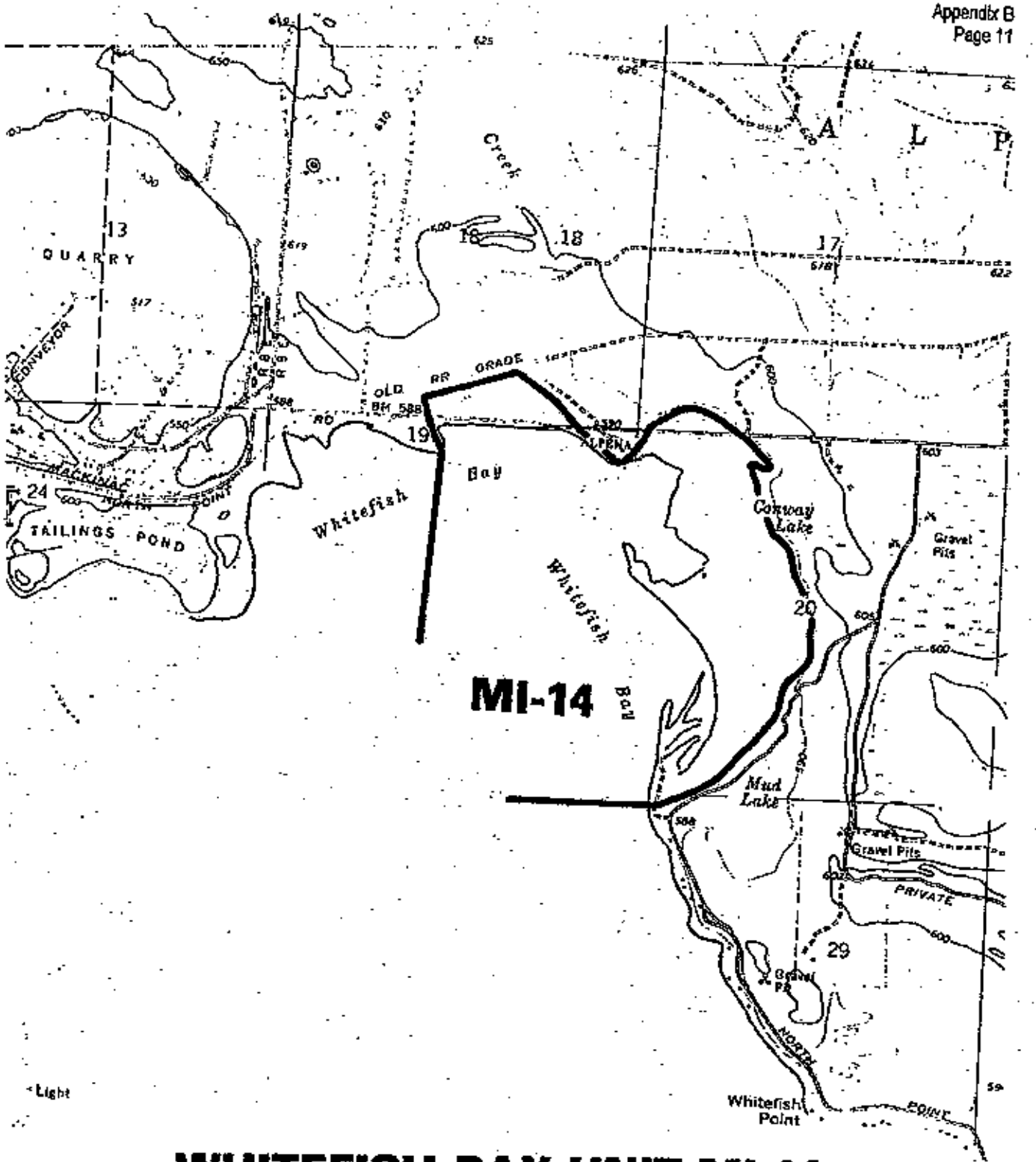

WHITEFISH BAY UNIT MI-14

Scale 1:24,000

0 1/2 1 2 Miles

0 1000 2000 4000 6000 8000 Feet

0 .5 1 2 Kilometers

PN 809 (05/14/2003)

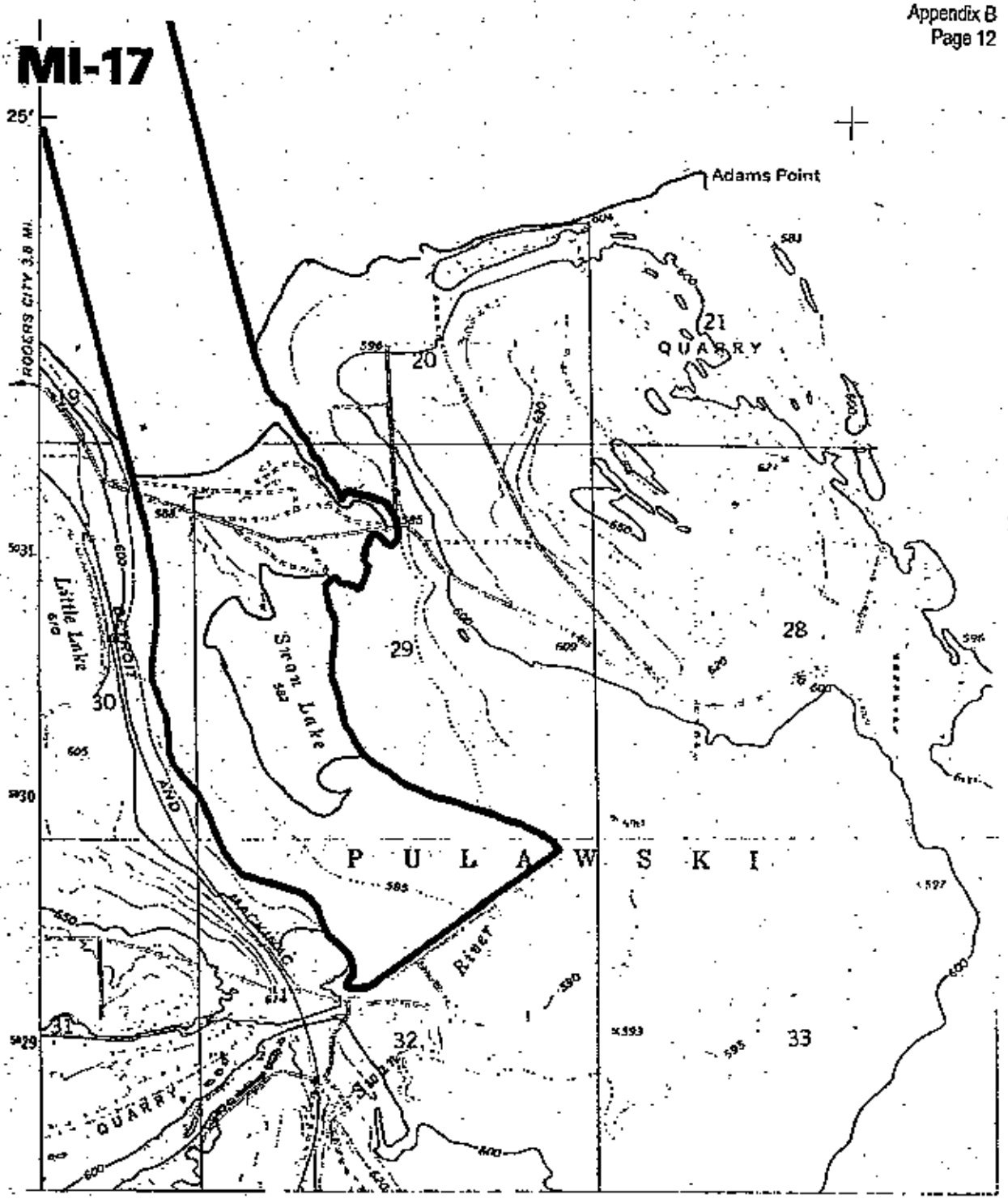

SWAN LAKE UNIT MI-17

Scale 1:24,000

0 1/2 1 2 Miles

0 1000 2000 4000 6000 8000 Feet

0 .5 1 2 Kilometers

PN 809 (05/14/2003)

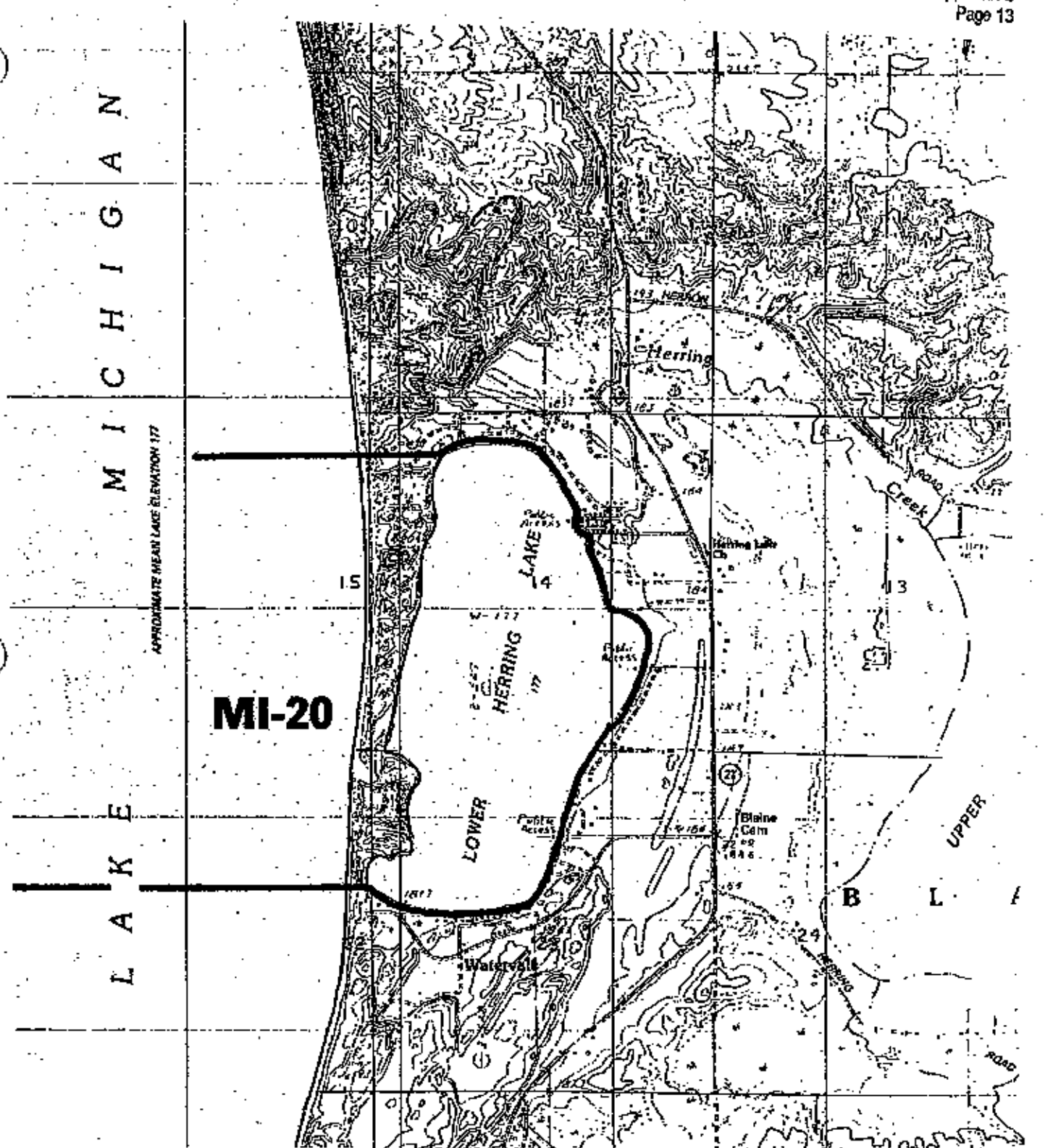

LOWER HERRING LAKE UNIT MI-20

Scale 1:25,000

0 1/2 1 2 Miles

0 1000 2000 4000 6000 8000 Feet

0 .5 1 2 Kilometers

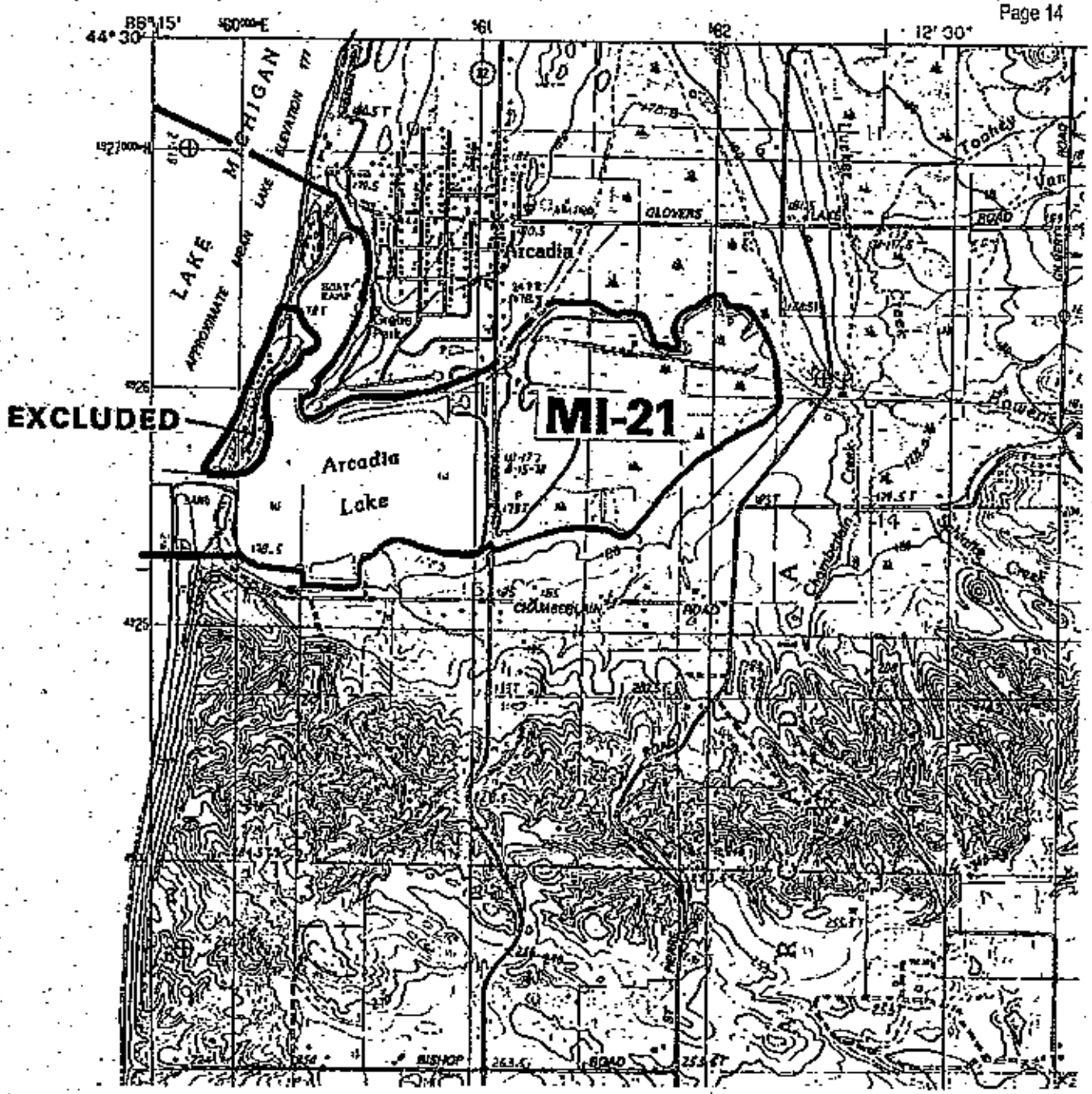

ARCADIA LAKE UNIT MI-21

Scale 1:25,000

0 1/2 1 2 Miles

0 1000 2000 4000 6000 8000 Feet

0 .5 1 2 Kilometers

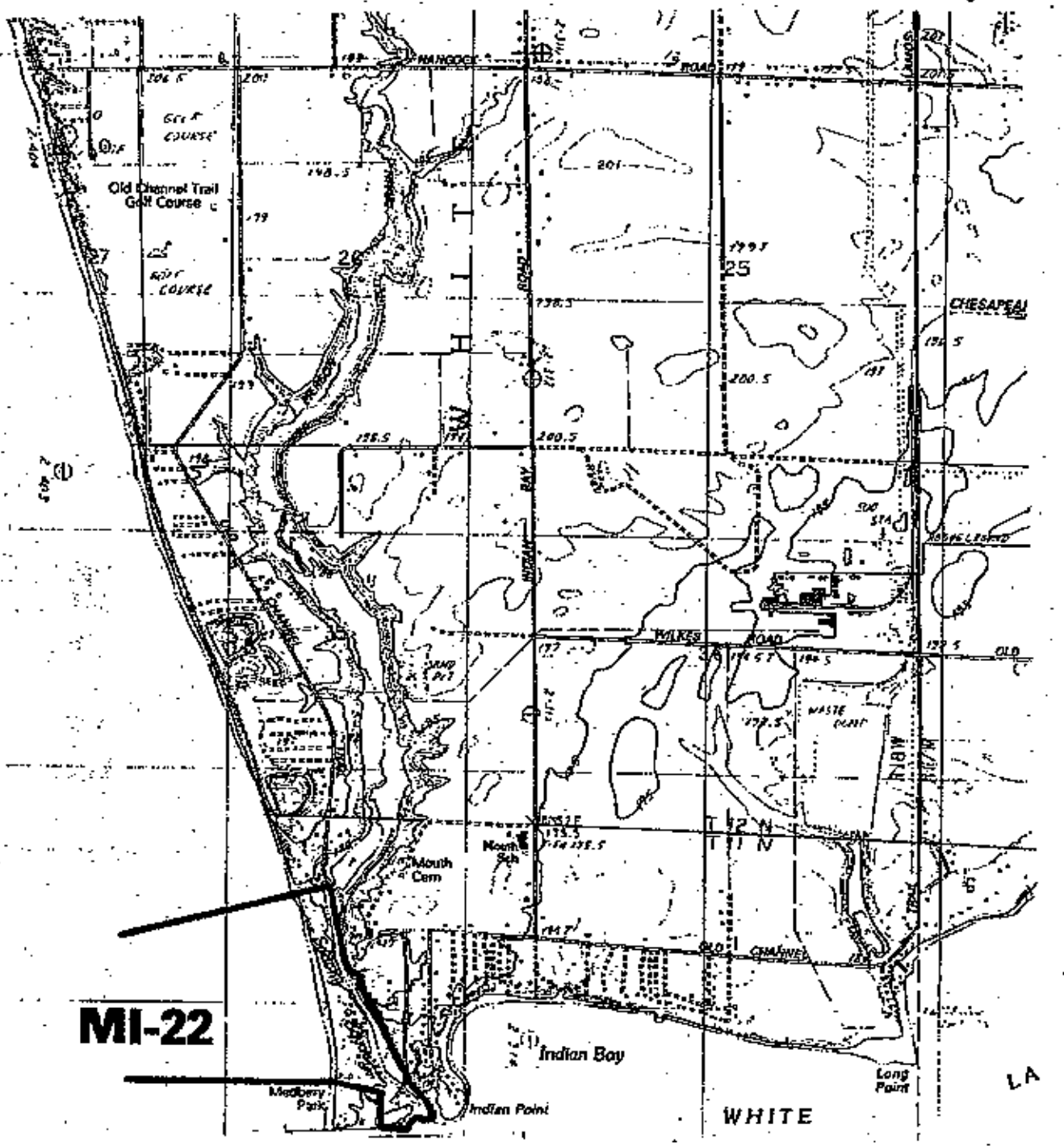

SADONY BAYOU UNIT MI-22

Scale 1:25,000

0 1/2 1 2 Miles

0 1000 2000 4000 6000 8000 Feet

0 .5 1 2 Kilometers

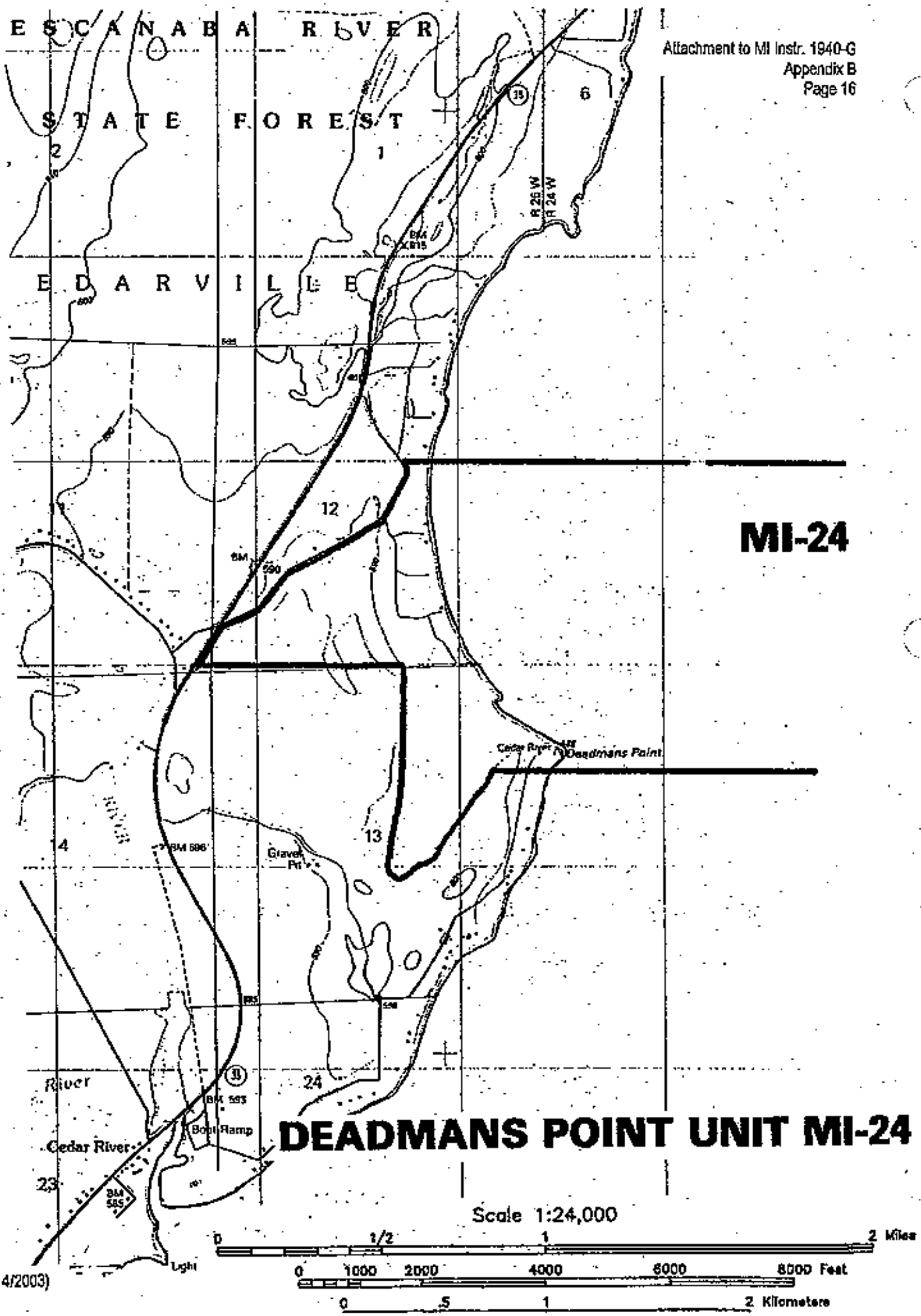
ESCANABA RIVER
STATE FOREST
EDARVILLE
R 26 W
R 24 W
MI-24
Deadmans Point
Gravel Pit
Boat Ramp
Cedar River
River
Light
DEADMANS POINT UNIT MI-24
Scale 1:24,000
0 1/2 1 2 Miles
0 1000 2000 4000 6000 8000 Feet
0 .5 1 2 Kilometers

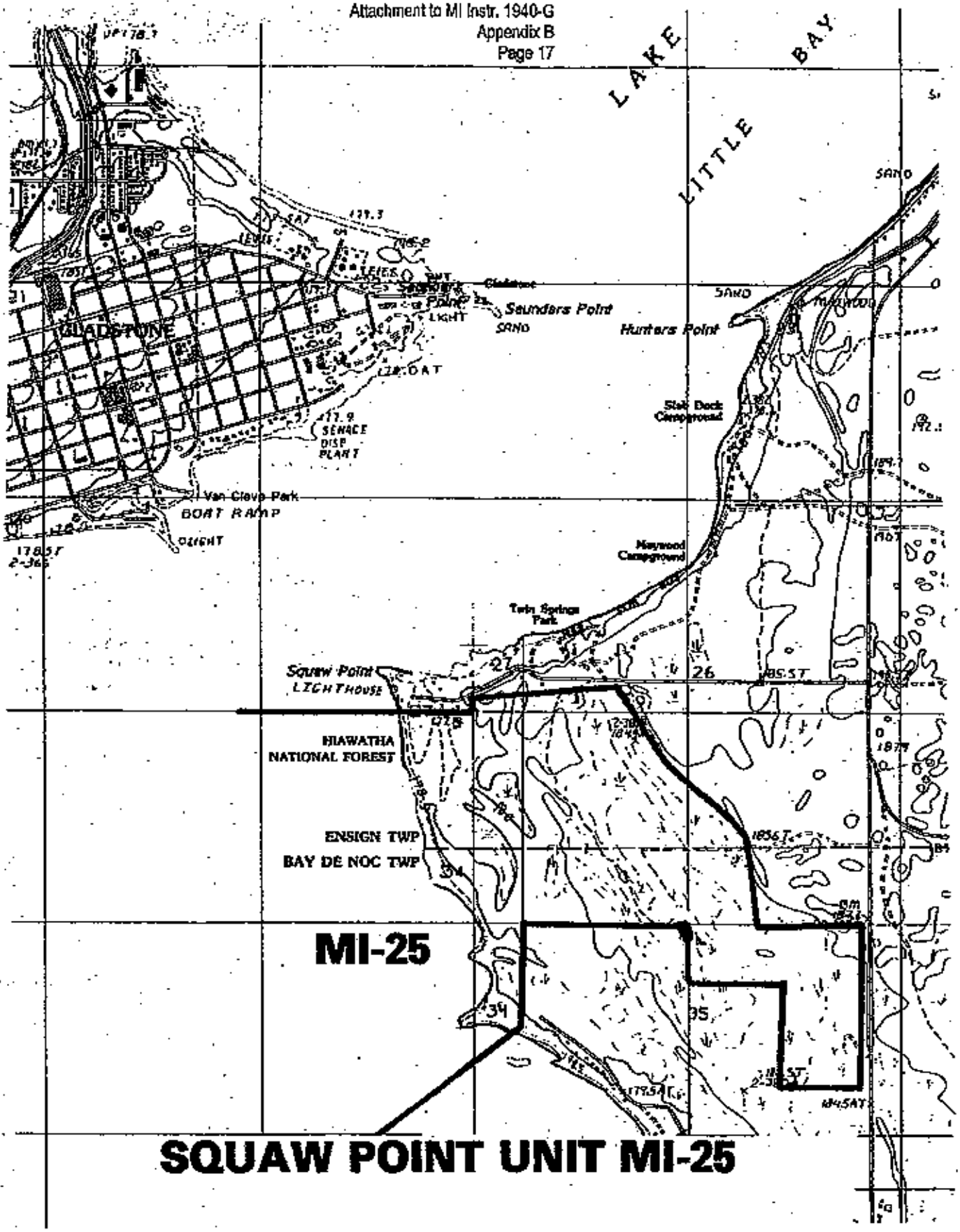

Scale 1:24,000

0 1/2 1 2 Miles

0 1000 2000 4000 6000 8000 Feet

0 .5 1 2 Kilometers

SEUL CHOIX UNIT MI-29

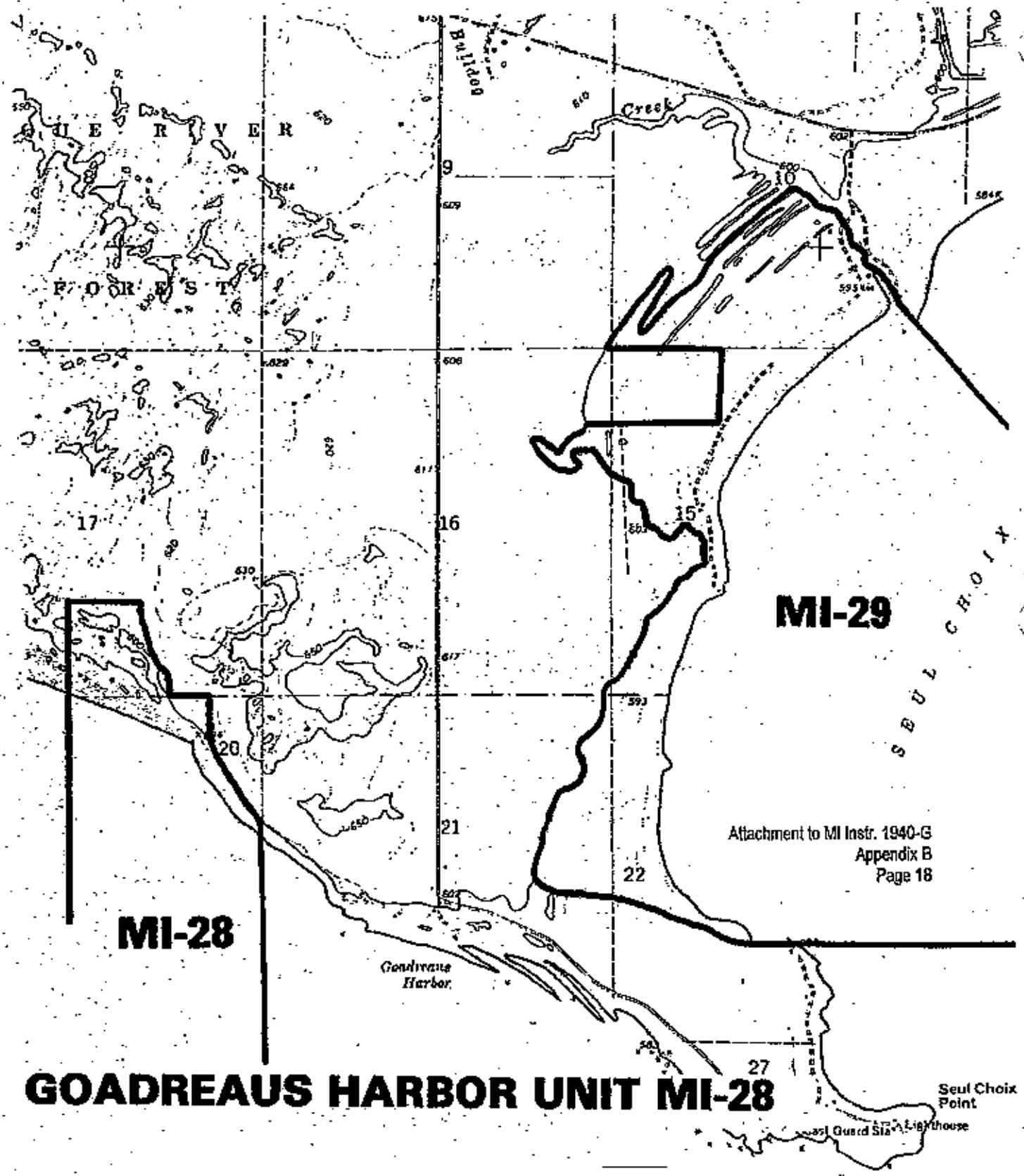

Attachment to MI Instr. 1940-G
Appendix B
Page 18

GOADREAUS HARBOR UNIT MI-28

Scale 1:24,000

0 1/2 1 2 Miles

0 1000 2000 4000 6000 8000 Feet

0 .5 1 2 Kilometers

PN 809 (05/14/2003)

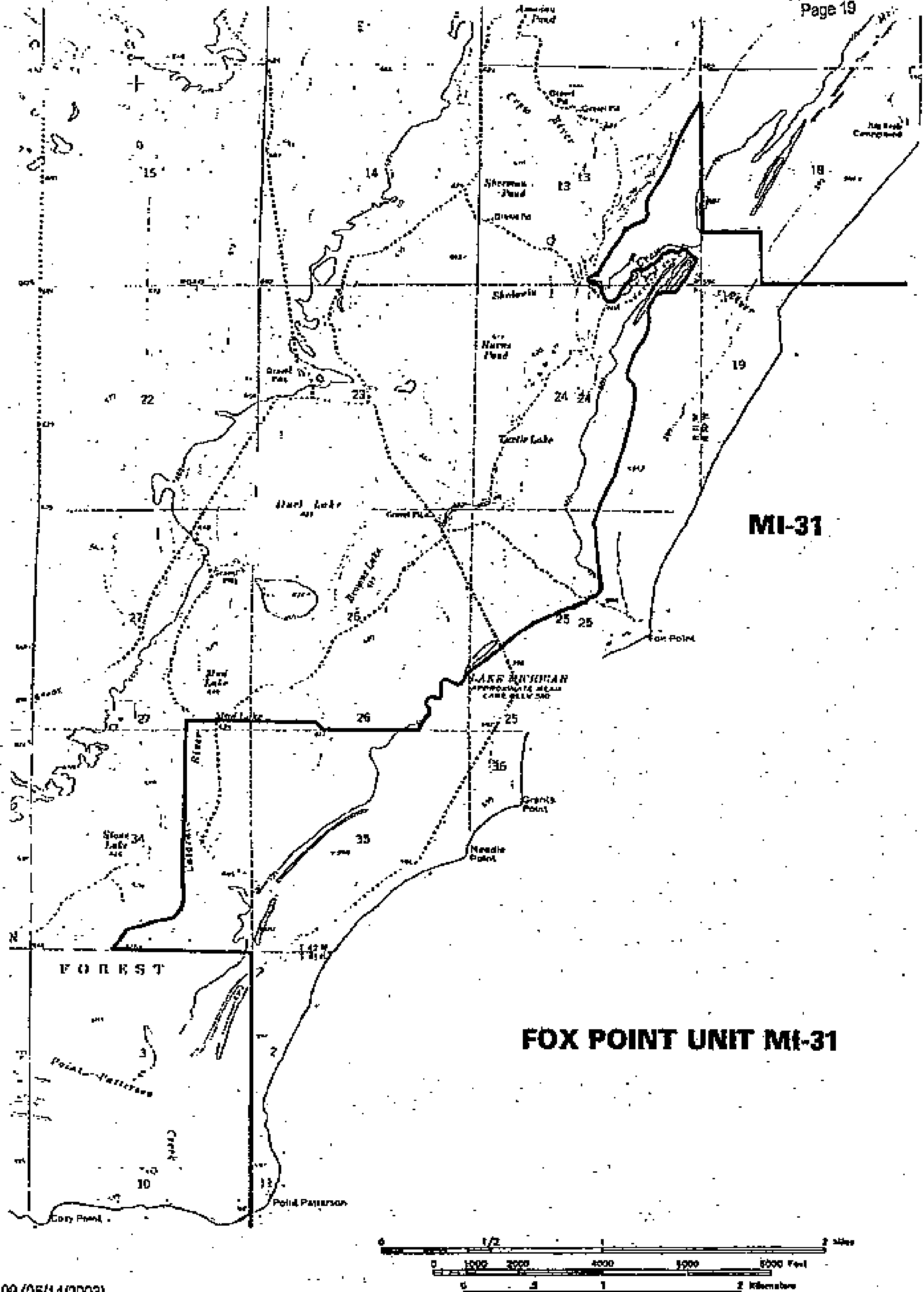
MI-31
FOX POINT UNIT MI-31
LAKE MICHIGAN
FOREST
Fox Point
Grants Point
Needle Point
Point Patterson
Gravel Pit
Hart Lake
Mud Lake
Turtle Lake
Sherman Pond
Point Patterson Creek
Laramie River
Crow River

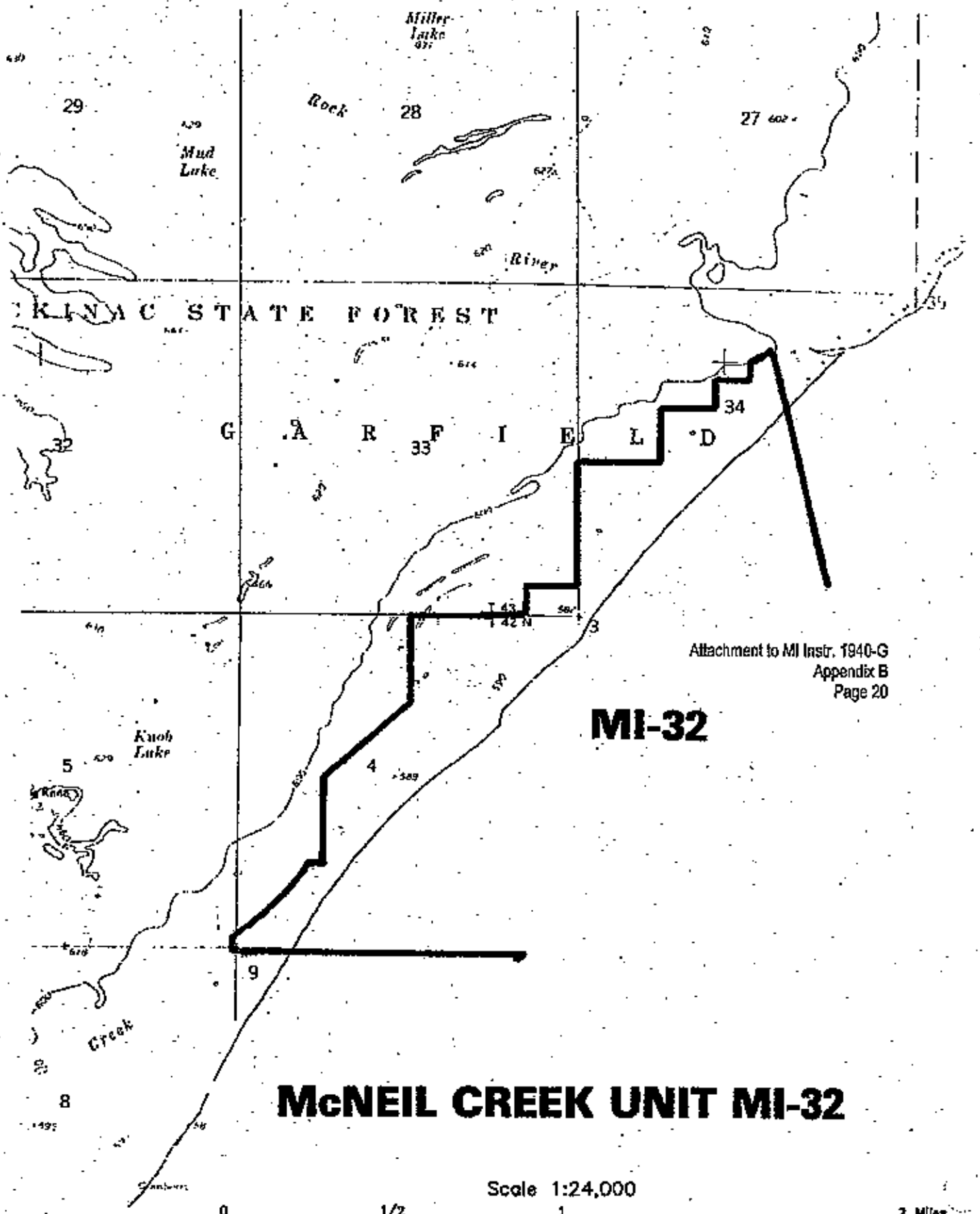

Attachment to MI Instr. 1940-G
Appendix B
Page 20

McNEIL CREEK UNIT MI-32

Scale 1:24,000

0 1/2 1 2 Miles

0 1000 2000 4000 6000 8000 Feet

0 .5 1 2 Kilometers

PN 809 (05/14/2003)

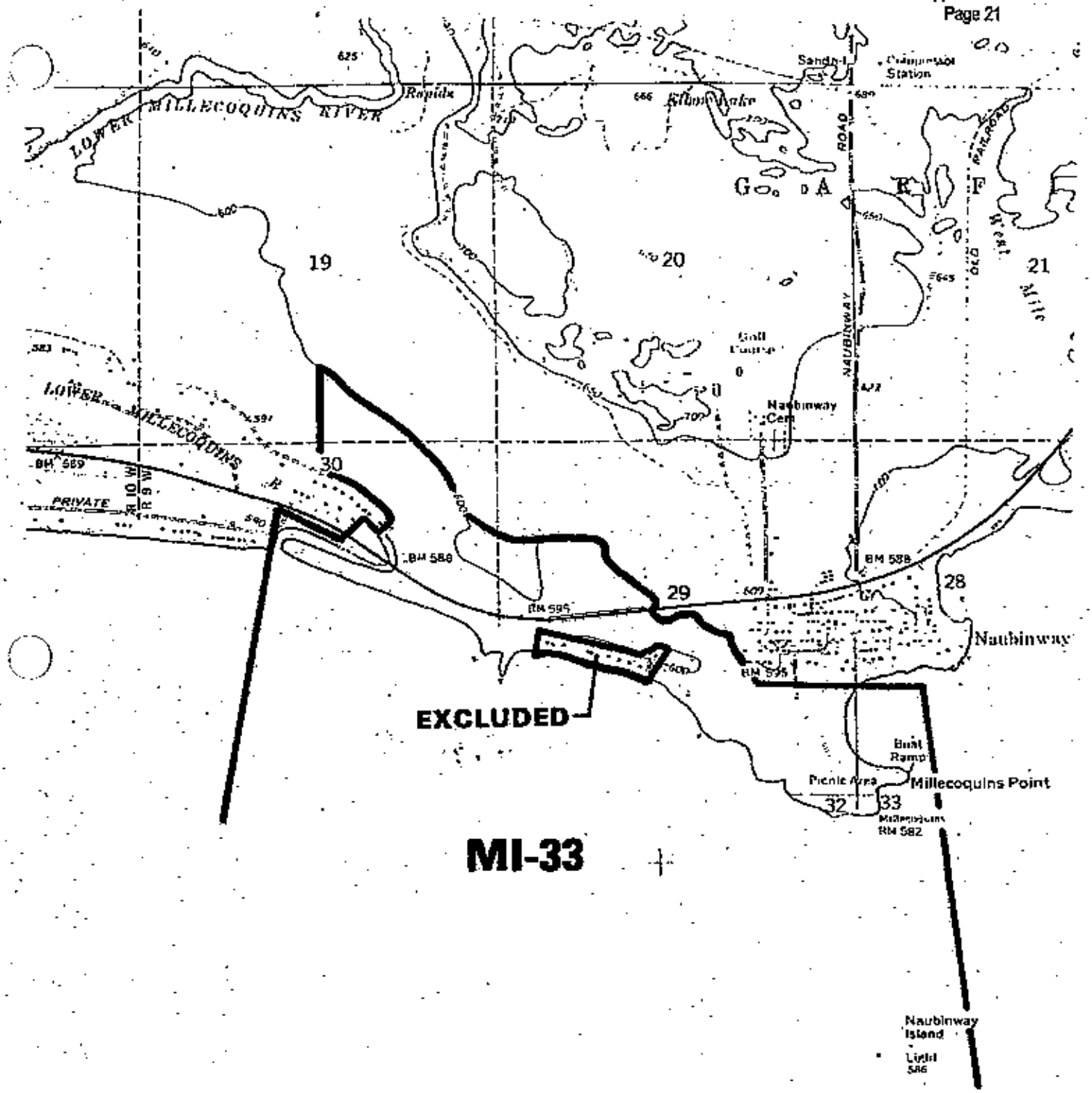

MI-33

MILLECOQUINS POINT UNIT MI-33

Scale 1:24,000

0 1/2 1 2 Miles

0 1000 2000 4000 6000 8000 Feet

0 .5 1 2 Kilometers

PN 809 (05/14/2003)

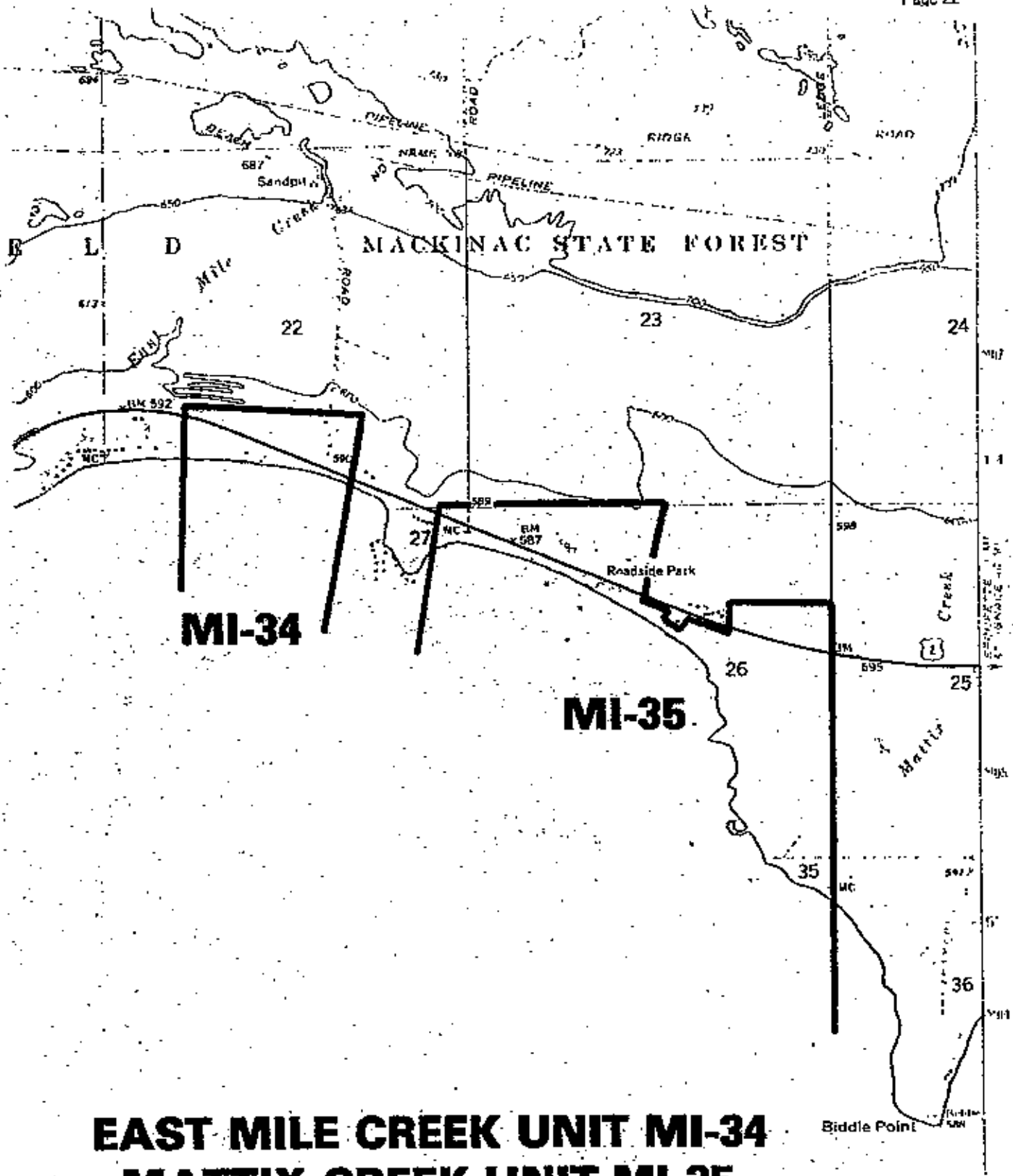

EAST MILE CREEK UNIT MI-34
MATTIX CREEK UNIT MI-35

Scale 1:24,000

0 1/2 1 2 Miles

0 1000 2000 4000 6000 8000 Feet

0 .5 1 2 Kilometers

PN 809 (05/14/2003)

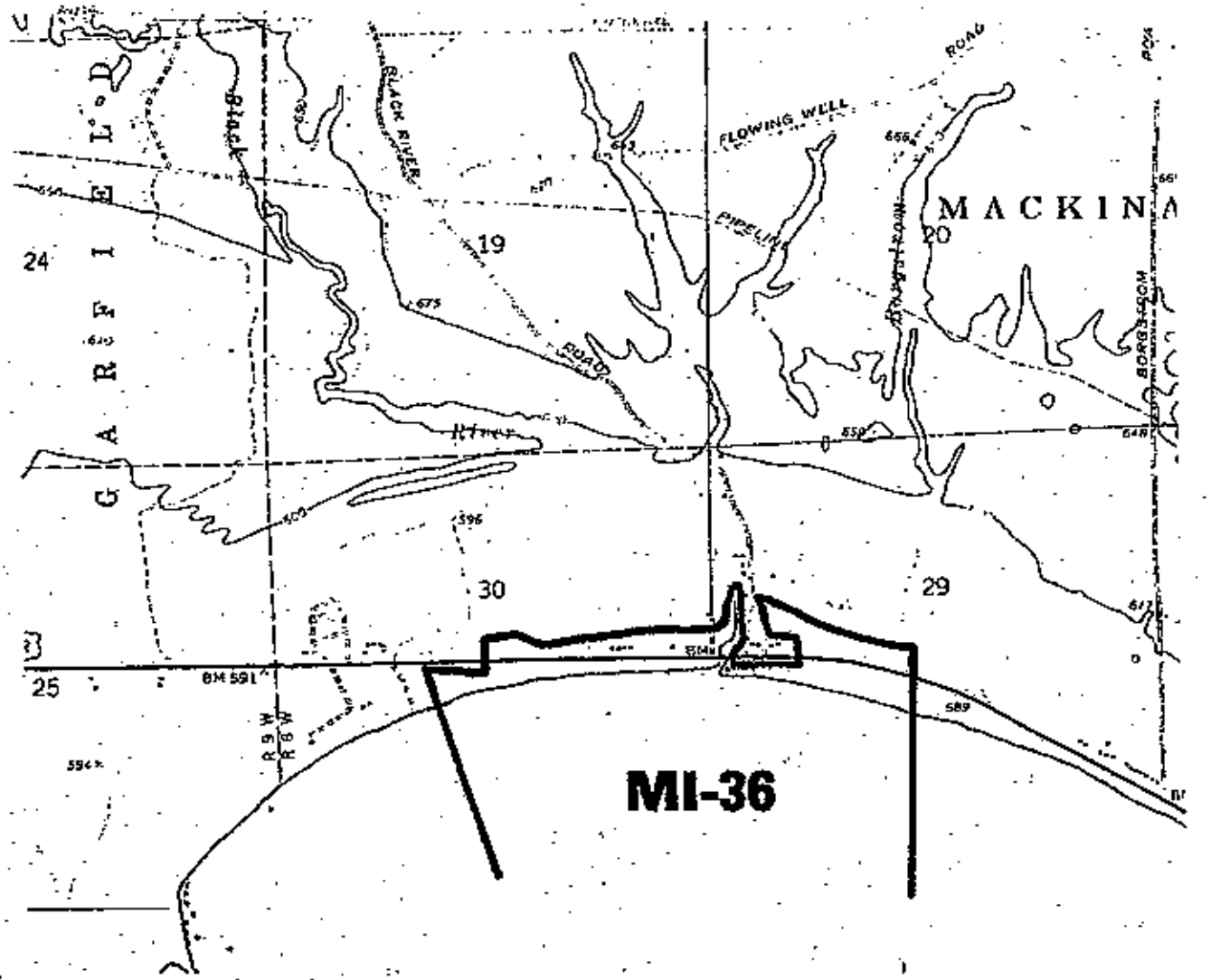

BORGSTROM CREEK UNIT MI-36

Scale 1:24,000

0 1/2 1 2 Miles

0 1000 2000 4000 6000 8000 Feet

0 .5 1 2 Kilometers

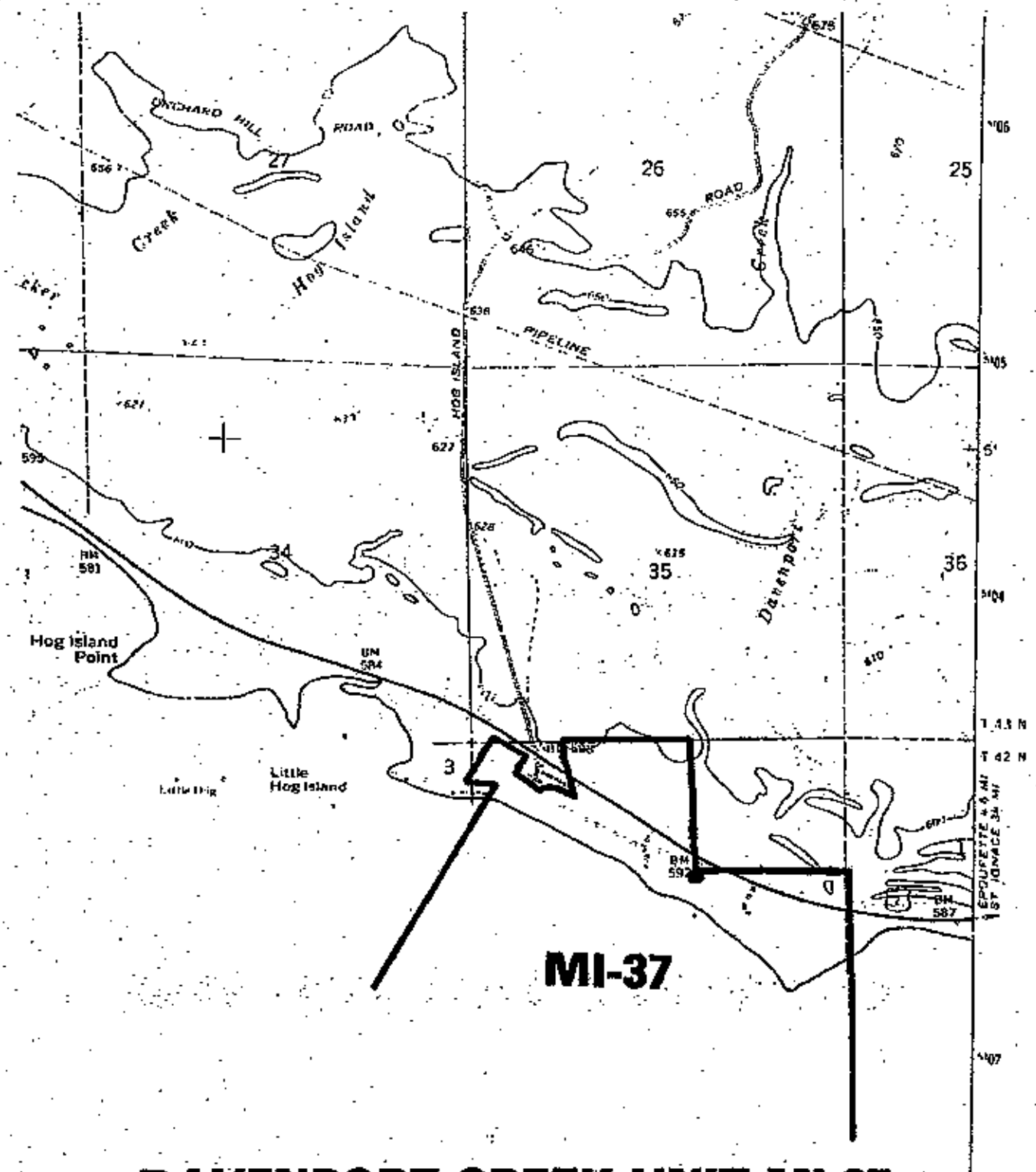

DAVENPORT CREEK UNIT MI-37

Scale 1:24,000

0 1/2 1 2 Miles

0 1000 2000 4000 6000 8000 Feet

0 .5 1 2 Kilometers

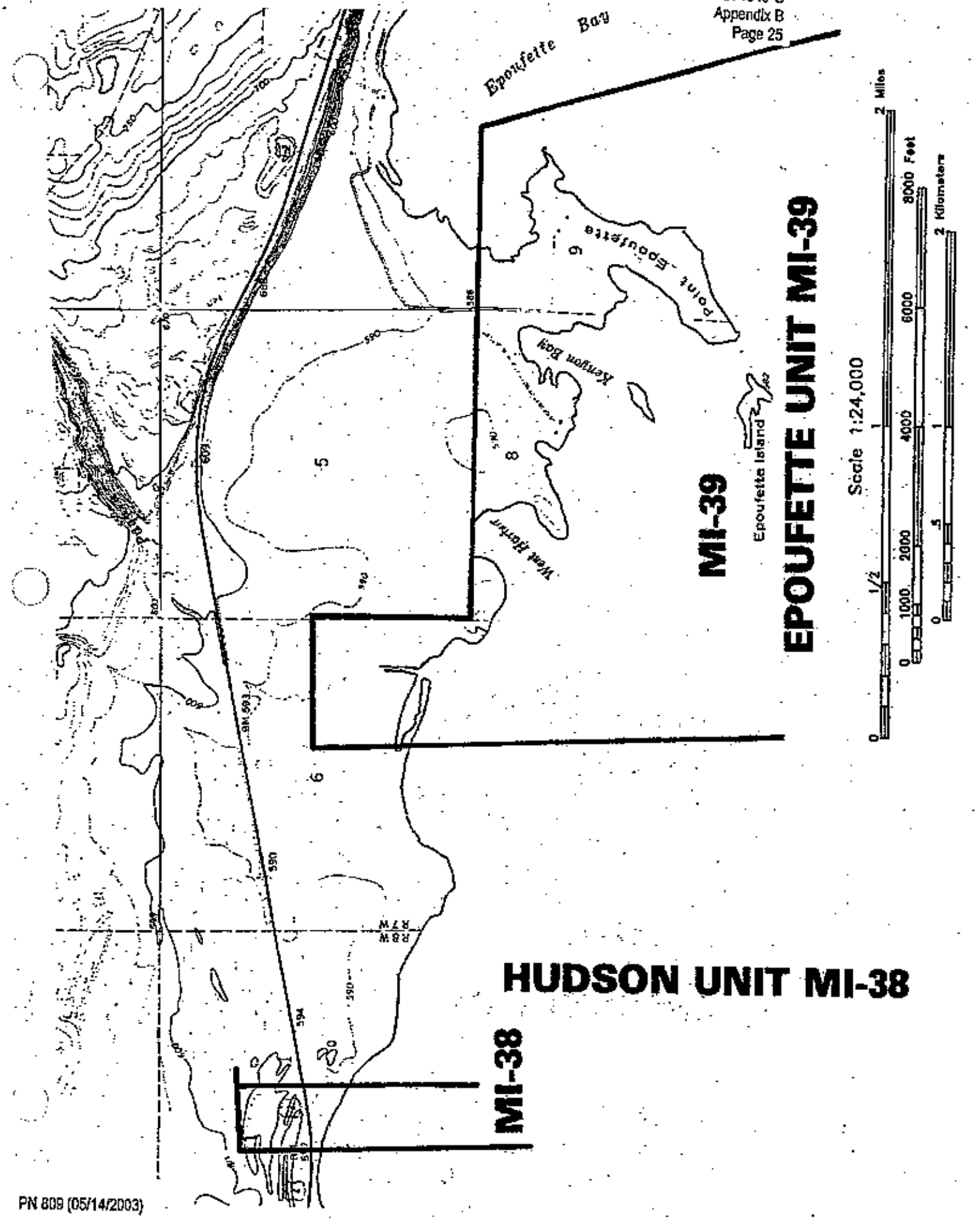
Epoufette Bay
Point Epoufette
Kemyon Bay
West Harbor
Epoufette Island
MI-39
EPOUFETTE UNIT MI-39
Scale 1:24,000
2 Miles
8000 Feet
6000
4000
2000
1000
0
1/2
1
2 Kilometers
.5
R8W
R7W
MI-38
HUDSON UNIT MI-38

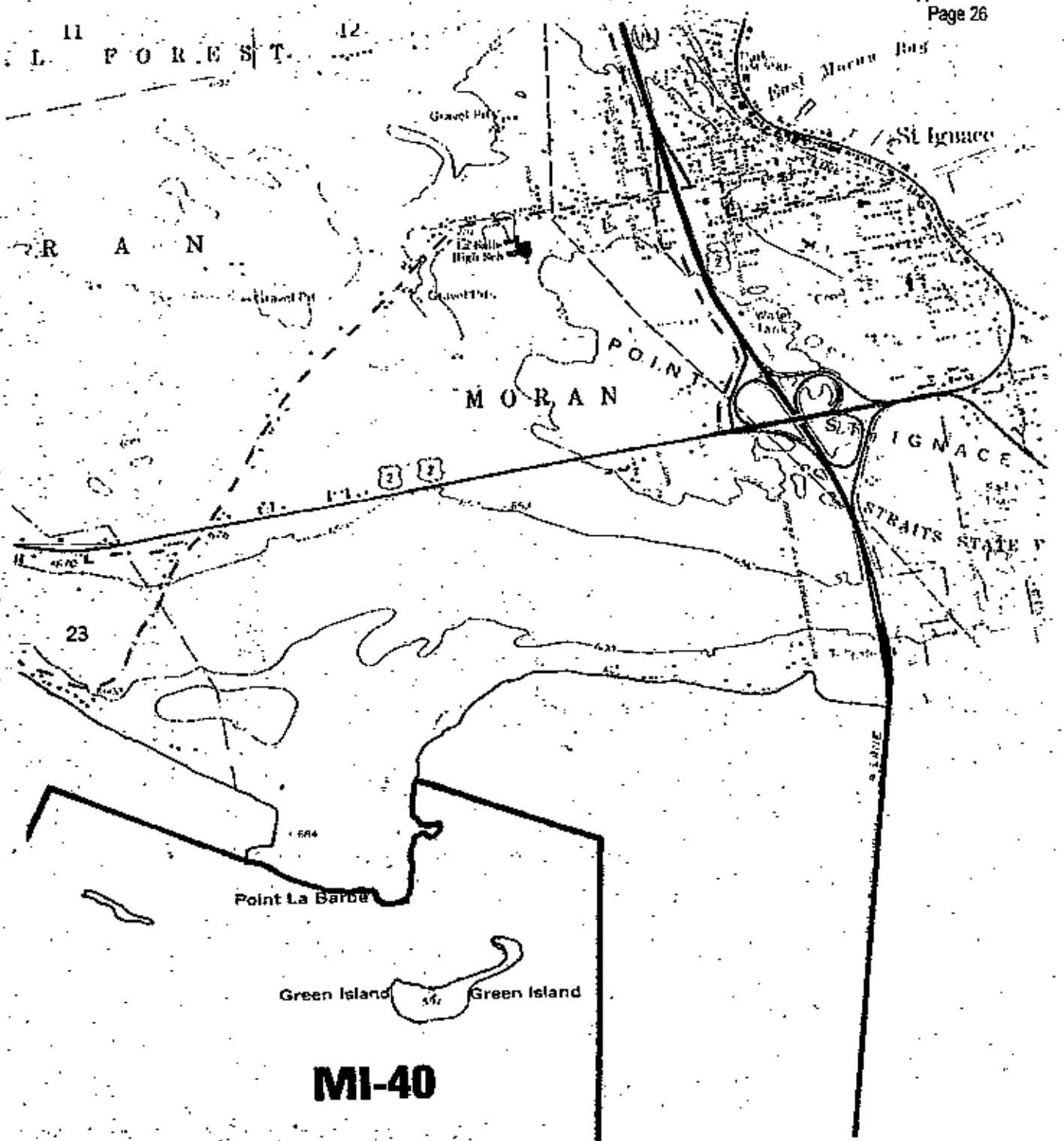

GREEN ISLAND UNIT MI-40

Scale 1:24,000

0 1/2 1 2 Miles

0 1000 2000 4000 6000 8000 Feet

0 .5 1 2 Kilometers

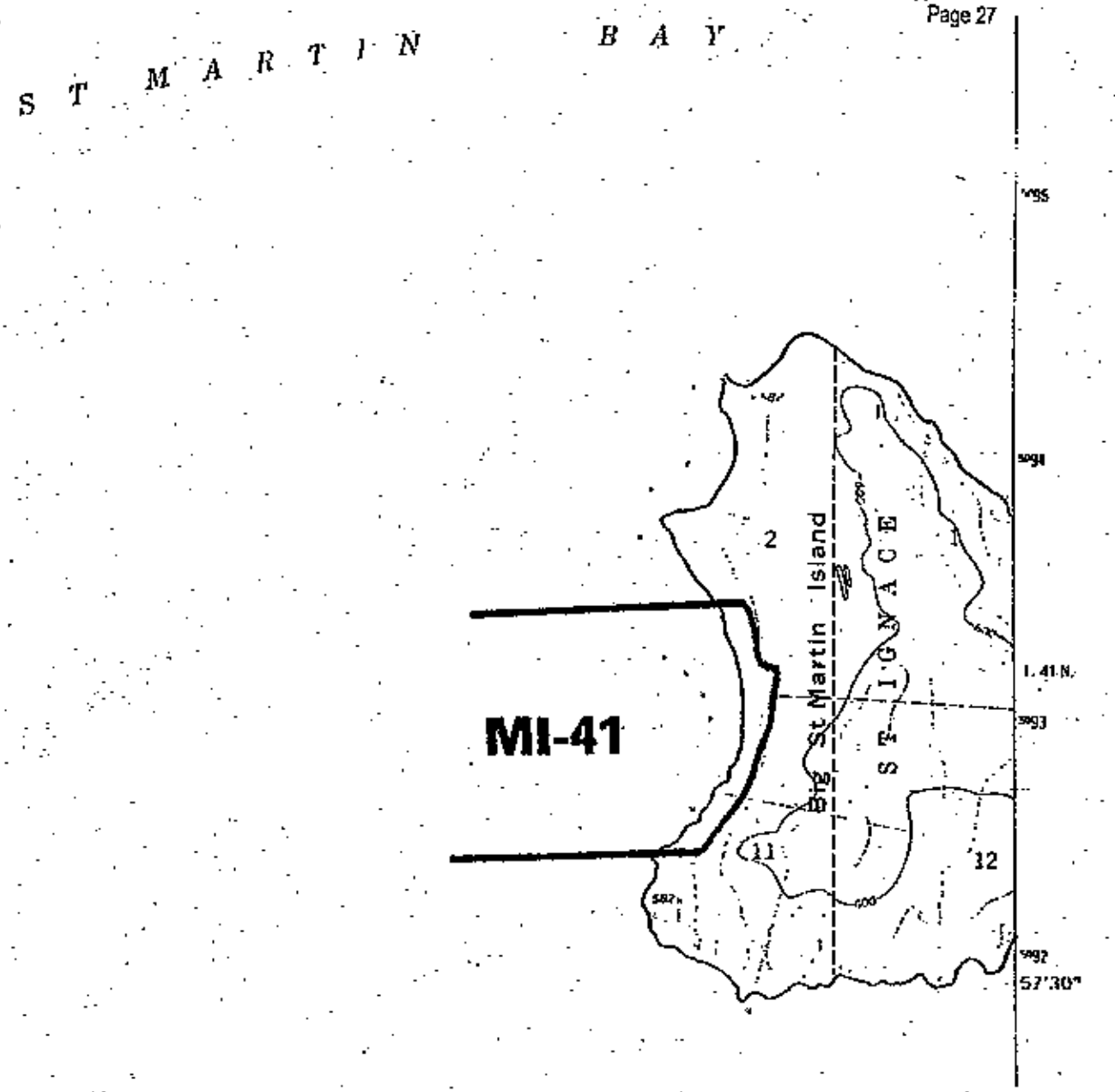

BIG ST. MARTIN ISLAND UNIT MI-41

Scale 1:24,000

0 1/2 1 2 Miles

0 1000 2000 4000 6000 8000 Feet

0 .5 1 2 Kilometers

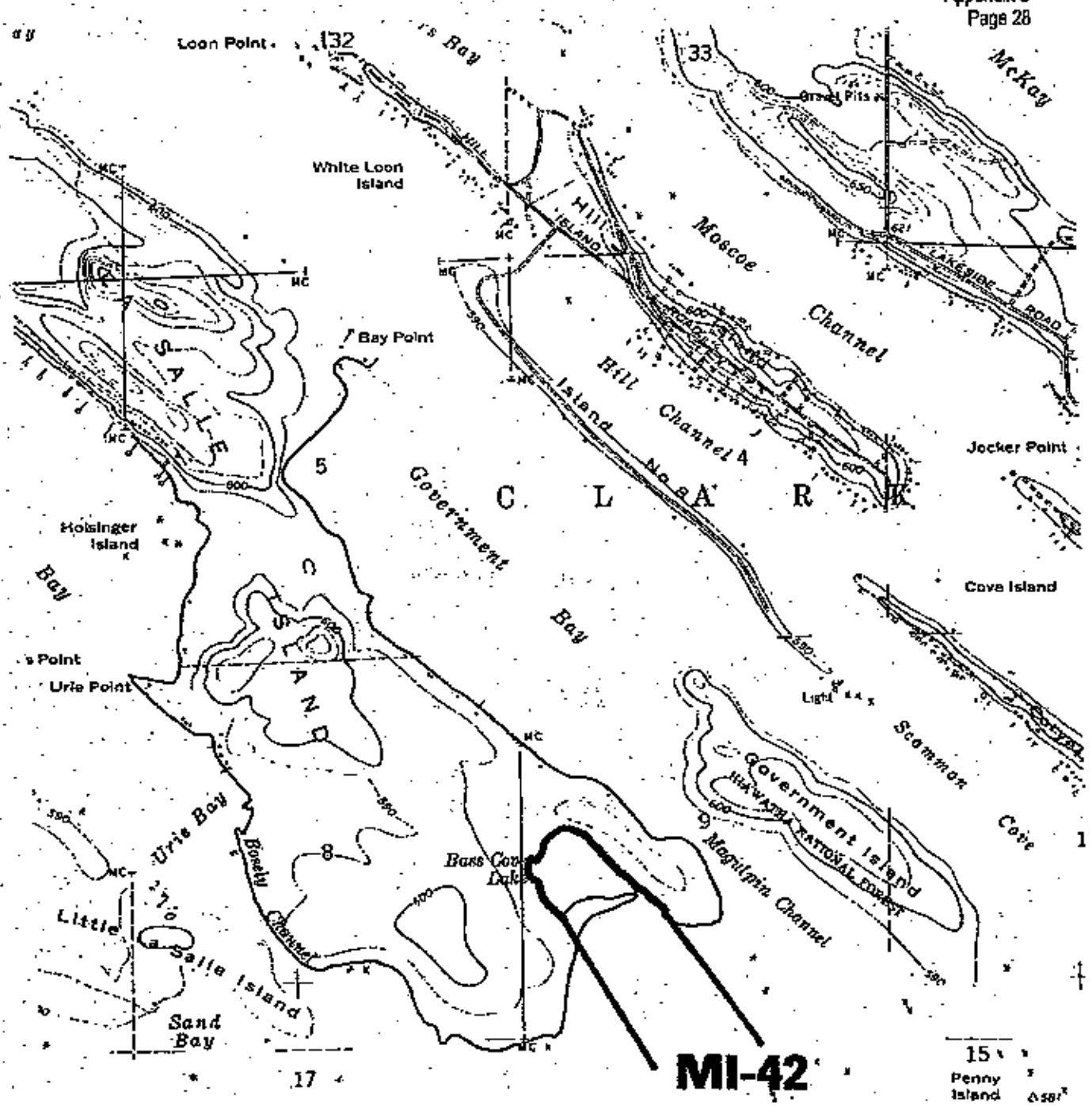

BASS COVE LAKE UNIT MI-42

Scale 1:24,000

0 1/2 1 2 Miles

0 1000 2000 4000 6000 8000 Feet

0 .5 1 2 Kilometers

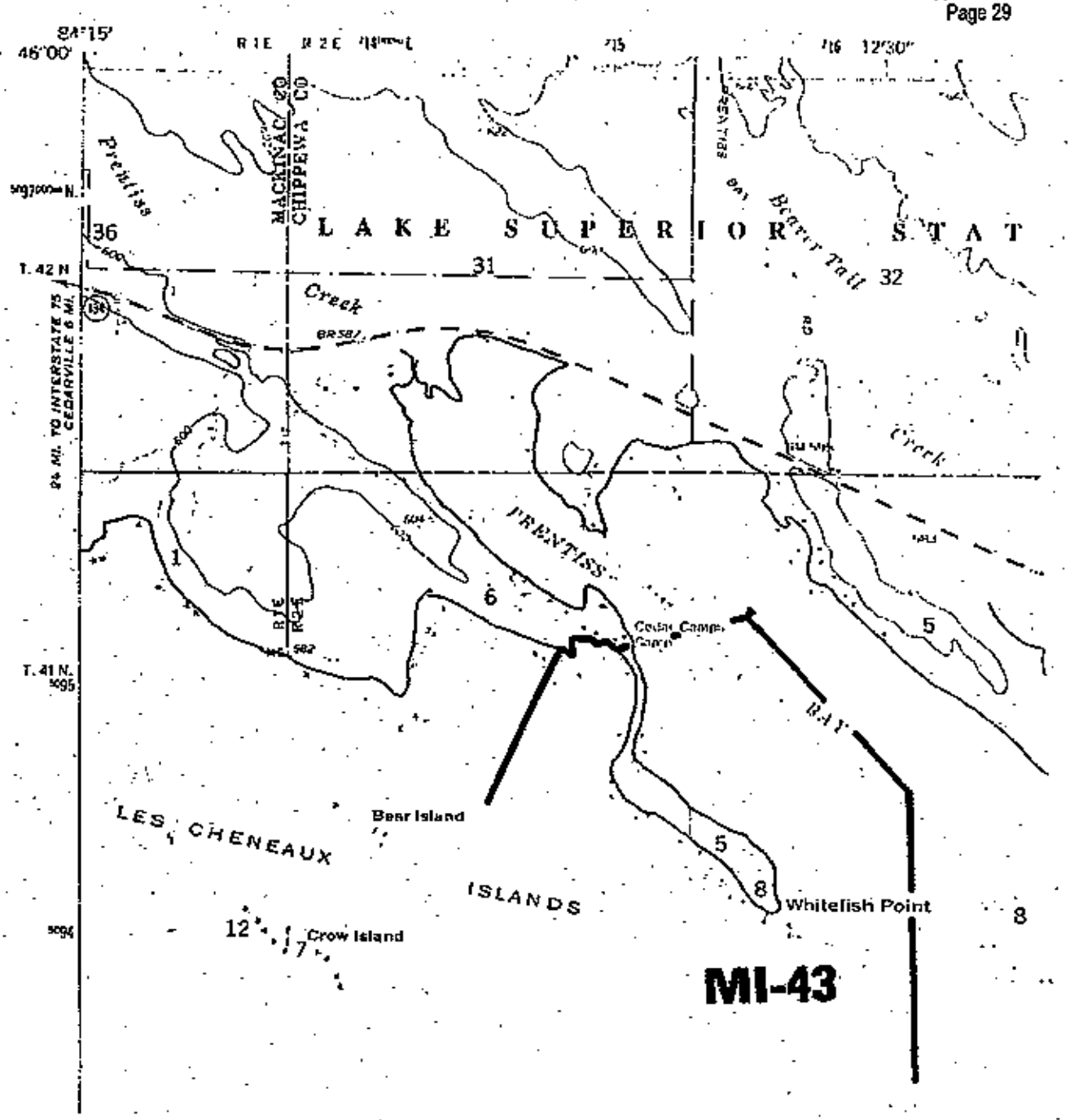

WHITEFISH POINT UNIT MI-43

Scale 1:24,000

0 1/2 1 2 Mi

0 1000 2000 4000 6000 8000 Feet

0 .5 1 2 Kilometers

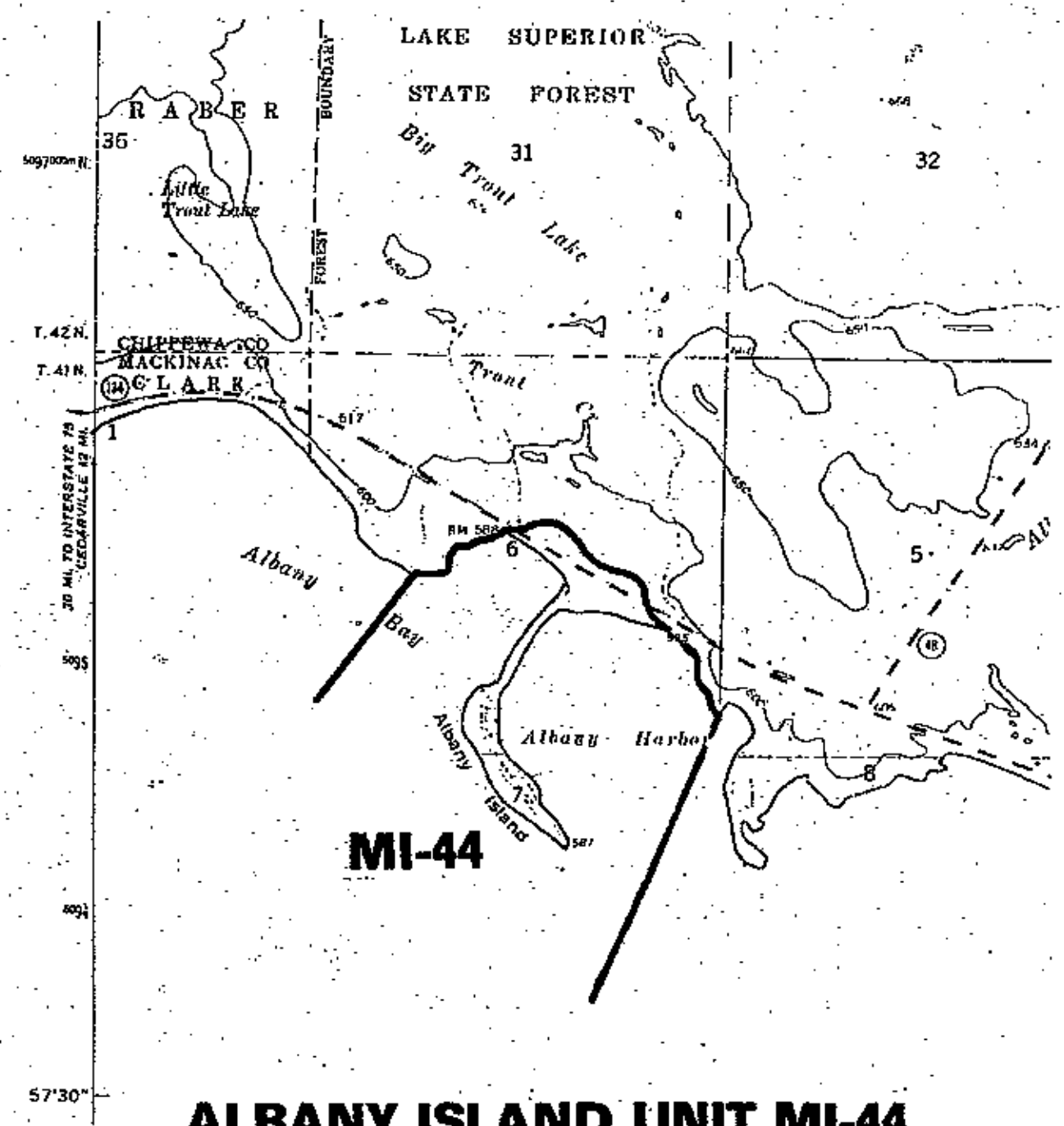

ALBANY ISLAND UNIT MI-44

Scale 1:24,000

0 1/2 1 2 Miles

0 1000 2000 4000 6000 8000 Feet

0 .5 1 2 Kilometers

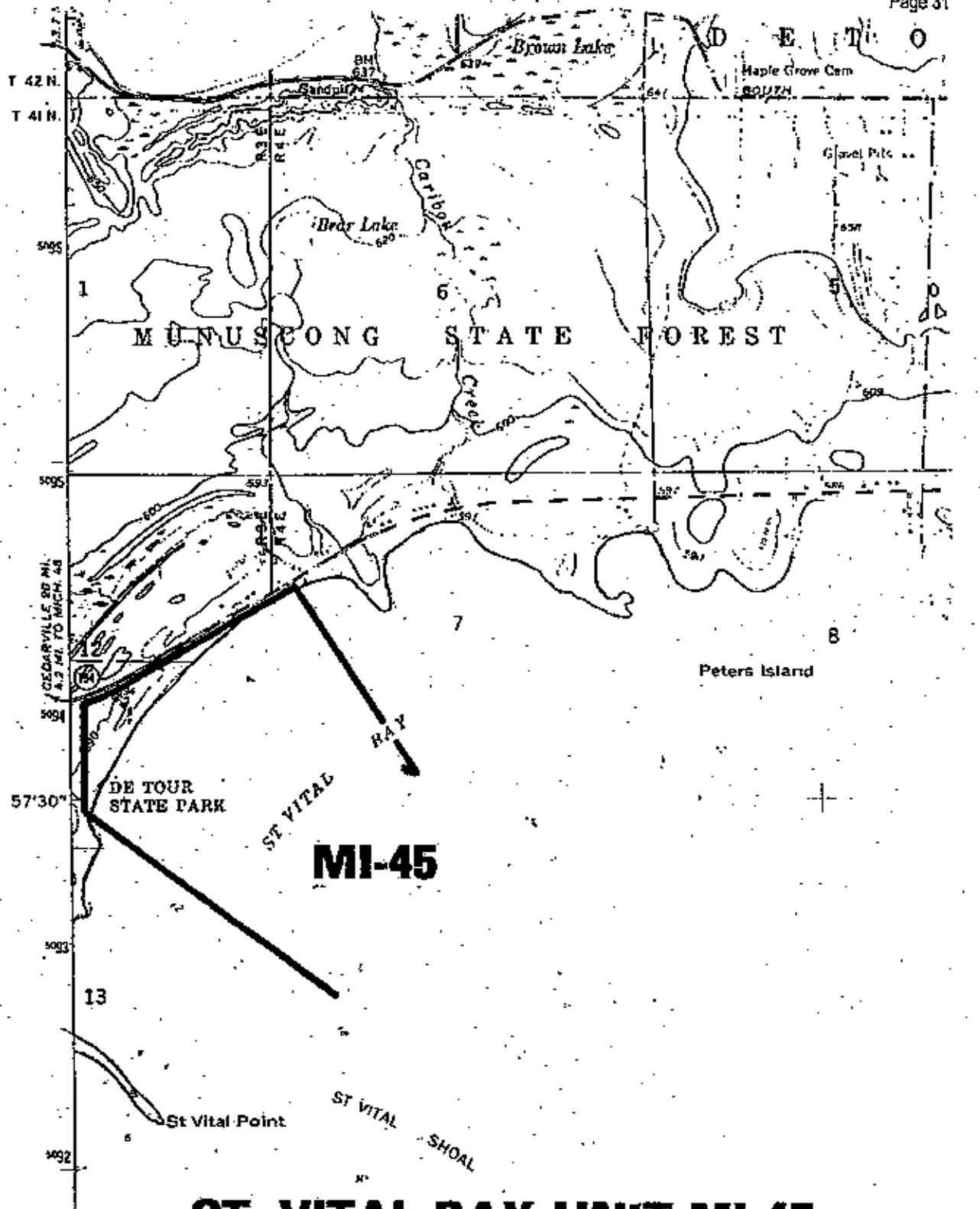

ST. VITAL BAY UNIT MI-45

Scale 1:24,000

0 1/2 1 2 Miles

0 1000 2000 4000 6000 8000 Feet

0 .5 1 2 Kilometers

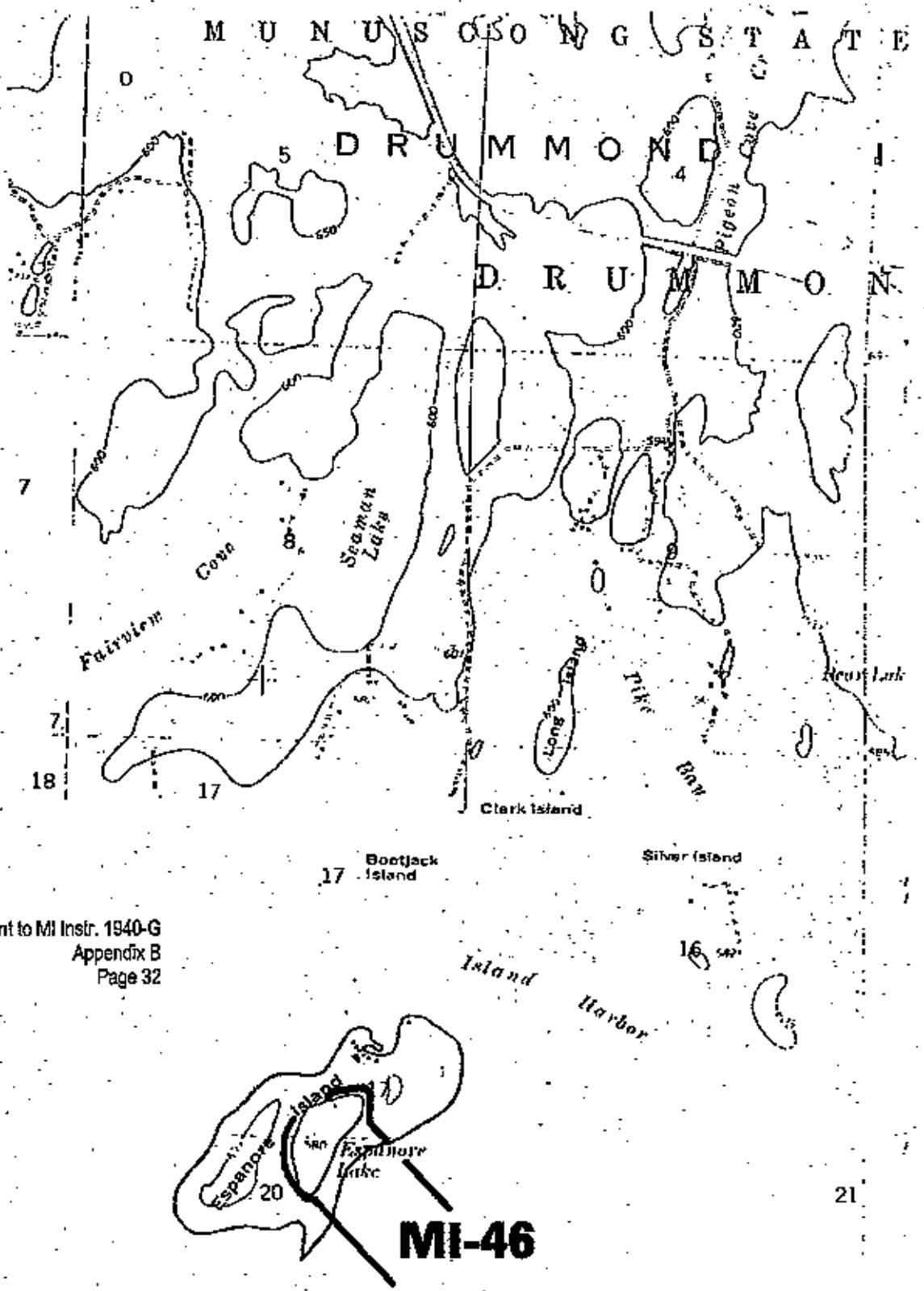

Attachment to MI Instr. 1940-G
Appendix B
Page 32

ESPANORE LAKE UNIT MI-46

Scale 1:24,000

0 1/2 1 2 Miles

0 1000 2000 4000 6000 8000 Feet

0 .5 1 2 Kilometers

PN 809 (05/14/2003)

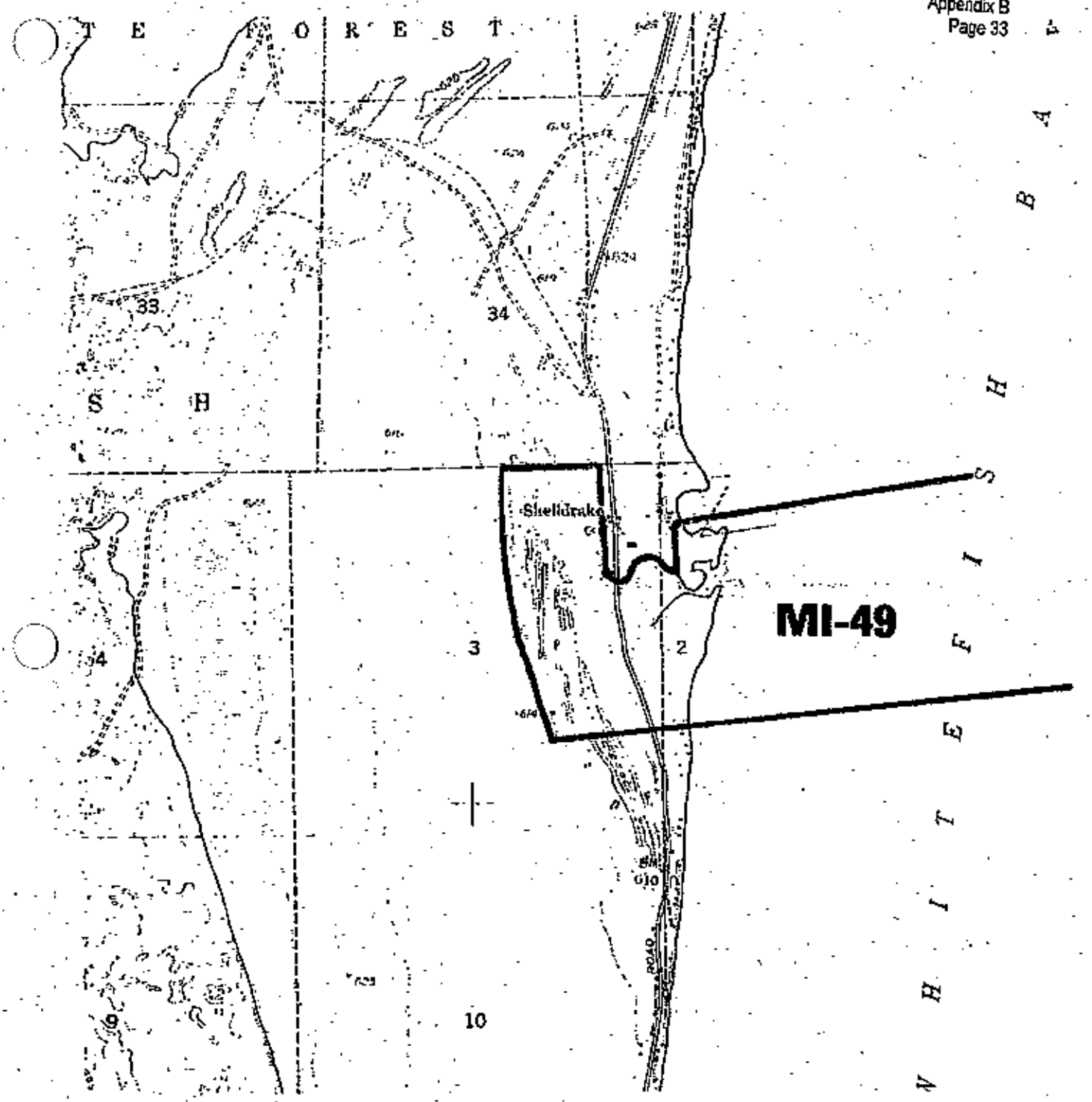

SHELLDRAKE UNIT MI-49

Scale 1:24,000

0 1/2 1 2 Miles

0 1000 2000 4000 6000 8000 Feet

0 .5 1 2 Kilometers

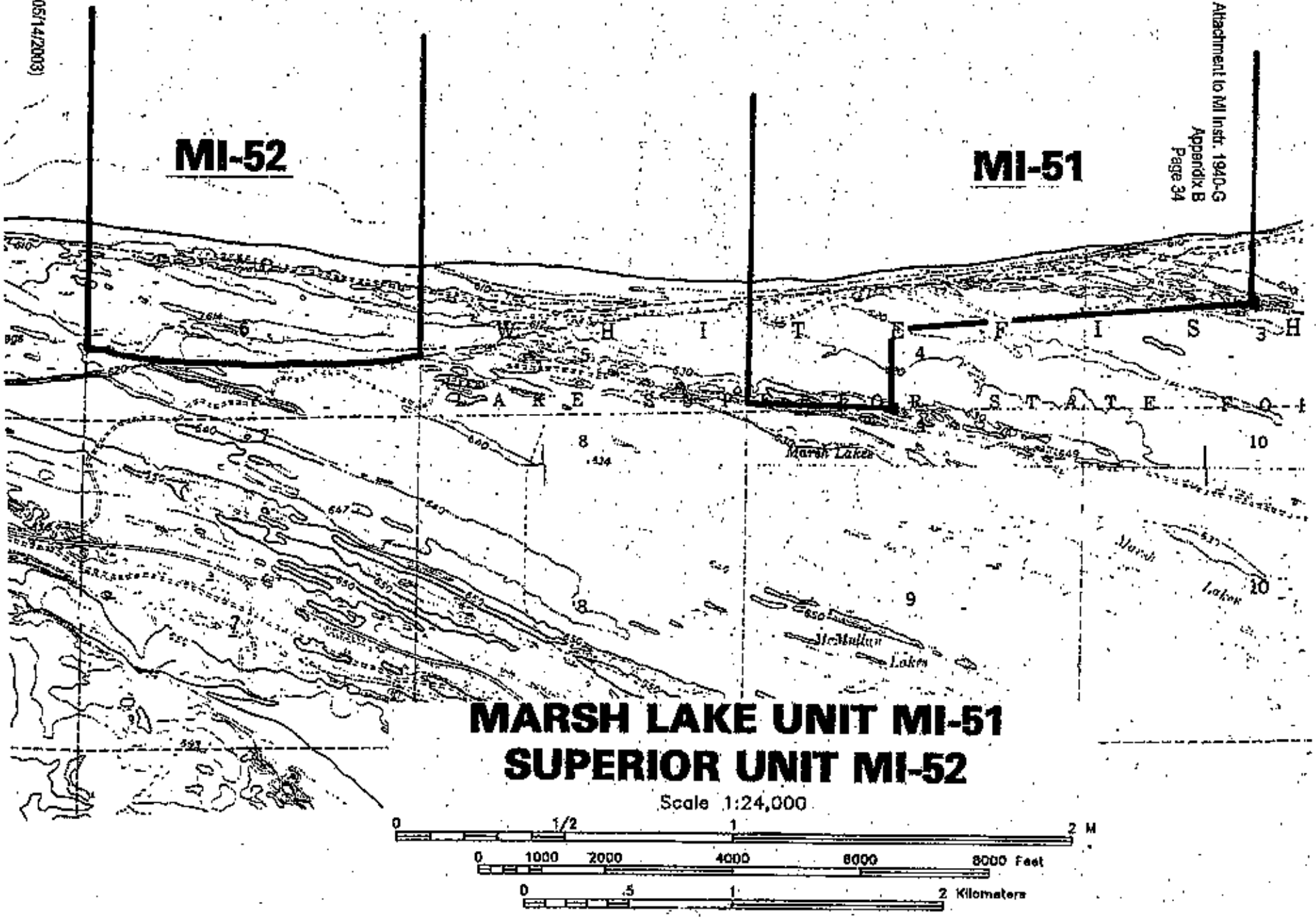

MARSH LAKE UNIT MI-51
SUPERIOR UNIT MI-52

MI-53

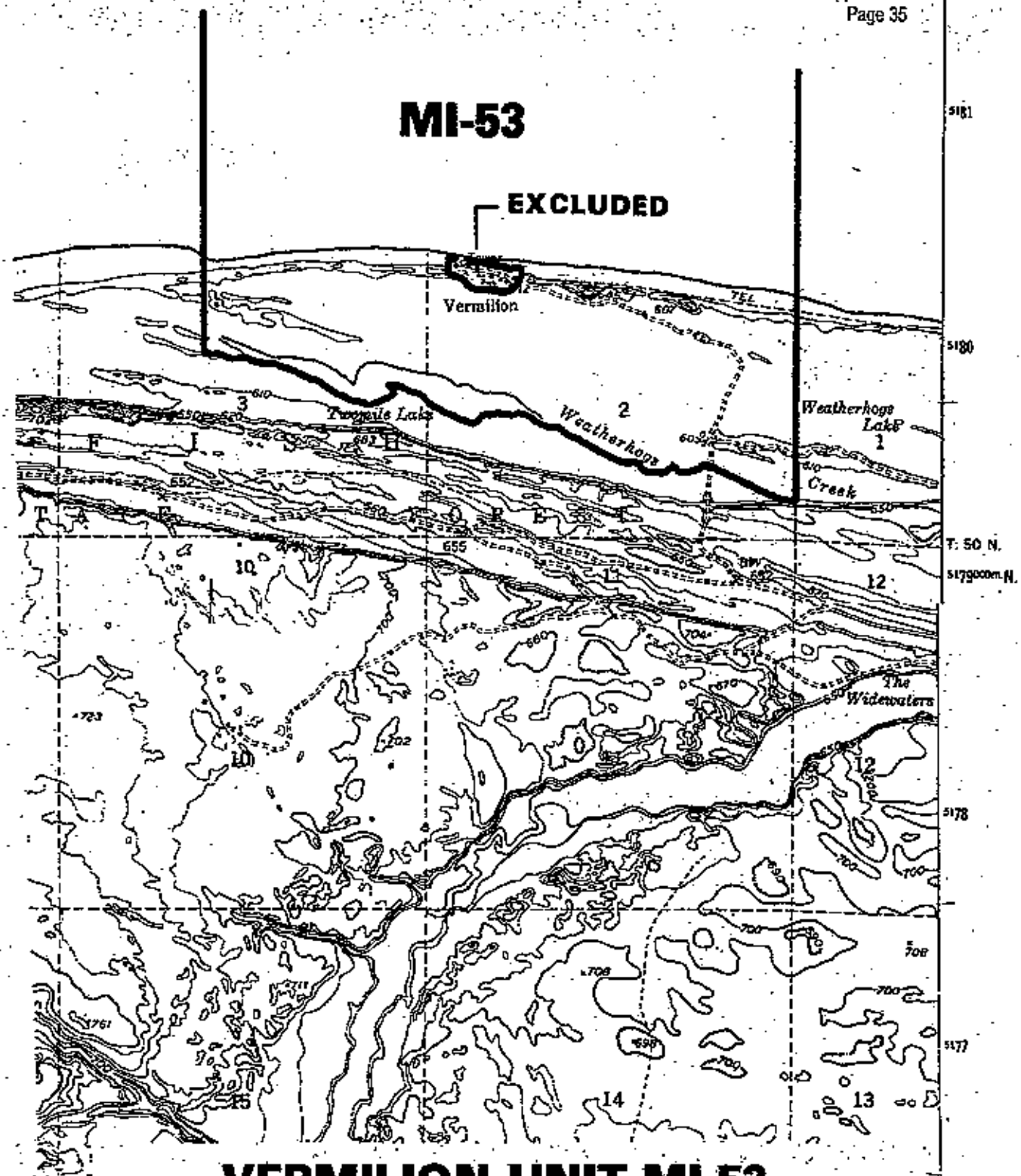

VERMILION UNIT MI-53

Scale 1:24,000

0 1/2 1 2 Miles

0 1000 2000 4000 6000 8000 Feet

0 .5 1 2 Kilometers

LITTLE TWO HEARTED RIVER UNIT MI-55

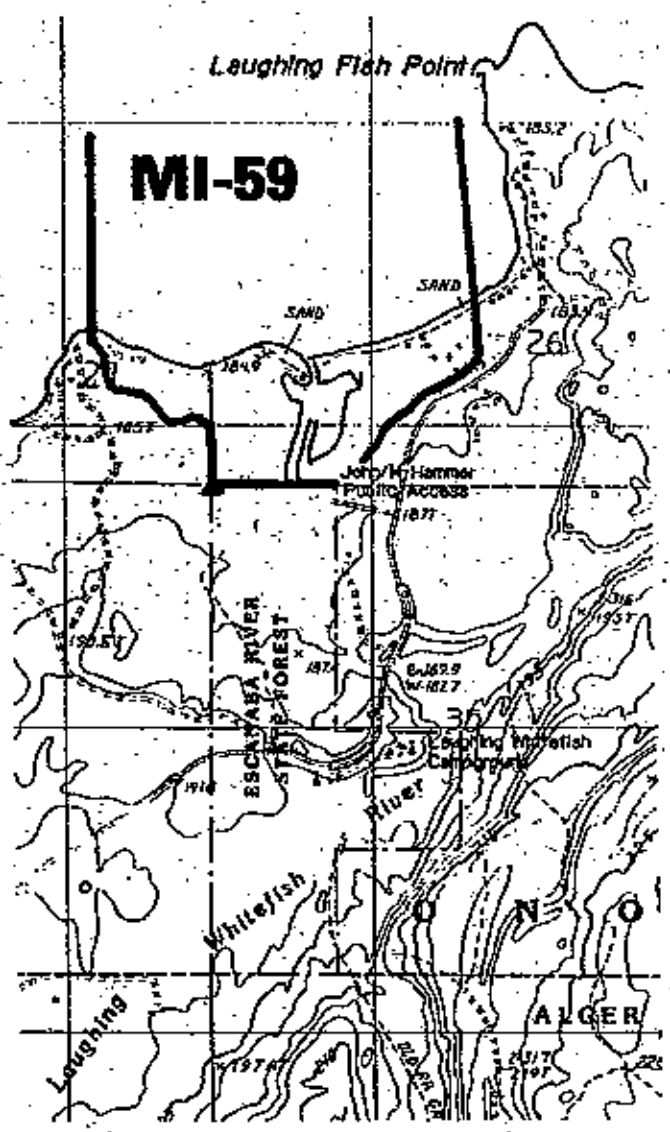

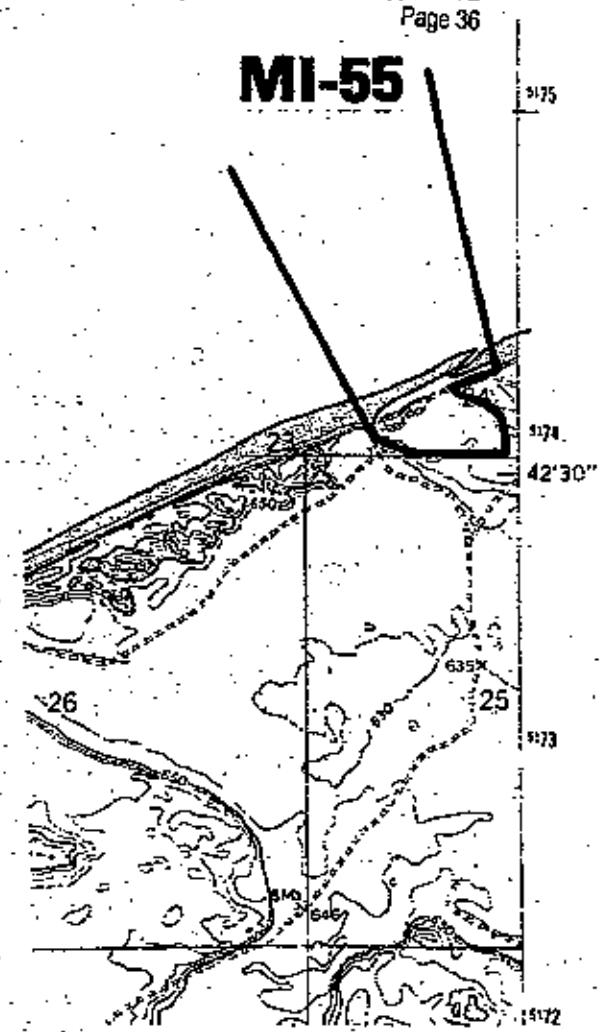

LAUGHING WHITEFISH RIVER UNIT MI-59

Scale 1:24,000

0 1/2 1 2 Miles

0 1000 2000 4000 6000 8000 Feet

0 .5 1 2 Kilometers

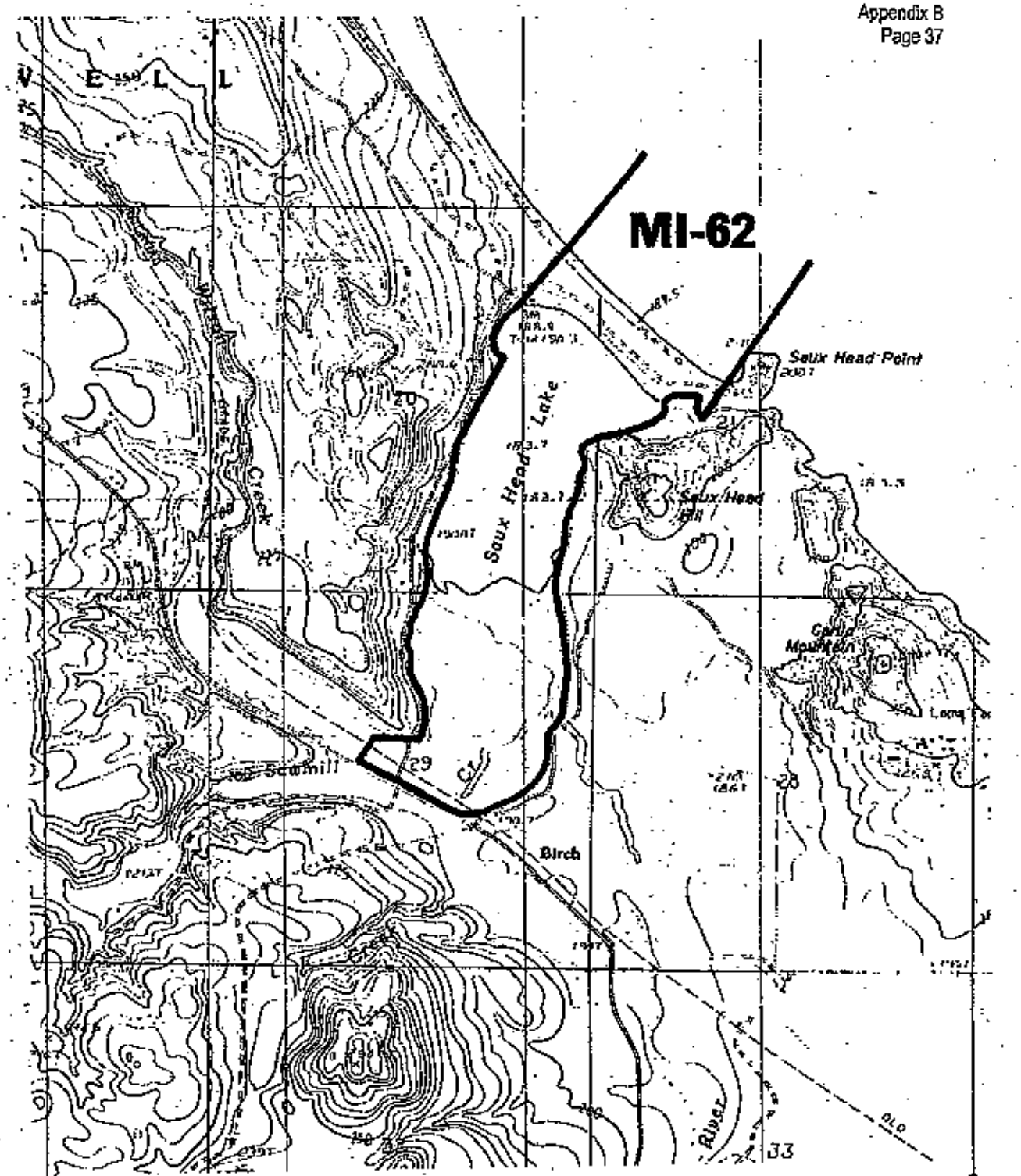

SAUX HEAD UNIT MI-62

Scale 1:24,000

0 1/2 1 2 Miles

0 1000 2000 4000 6000 8000 Feet

0 .5 1 2 Kilometers

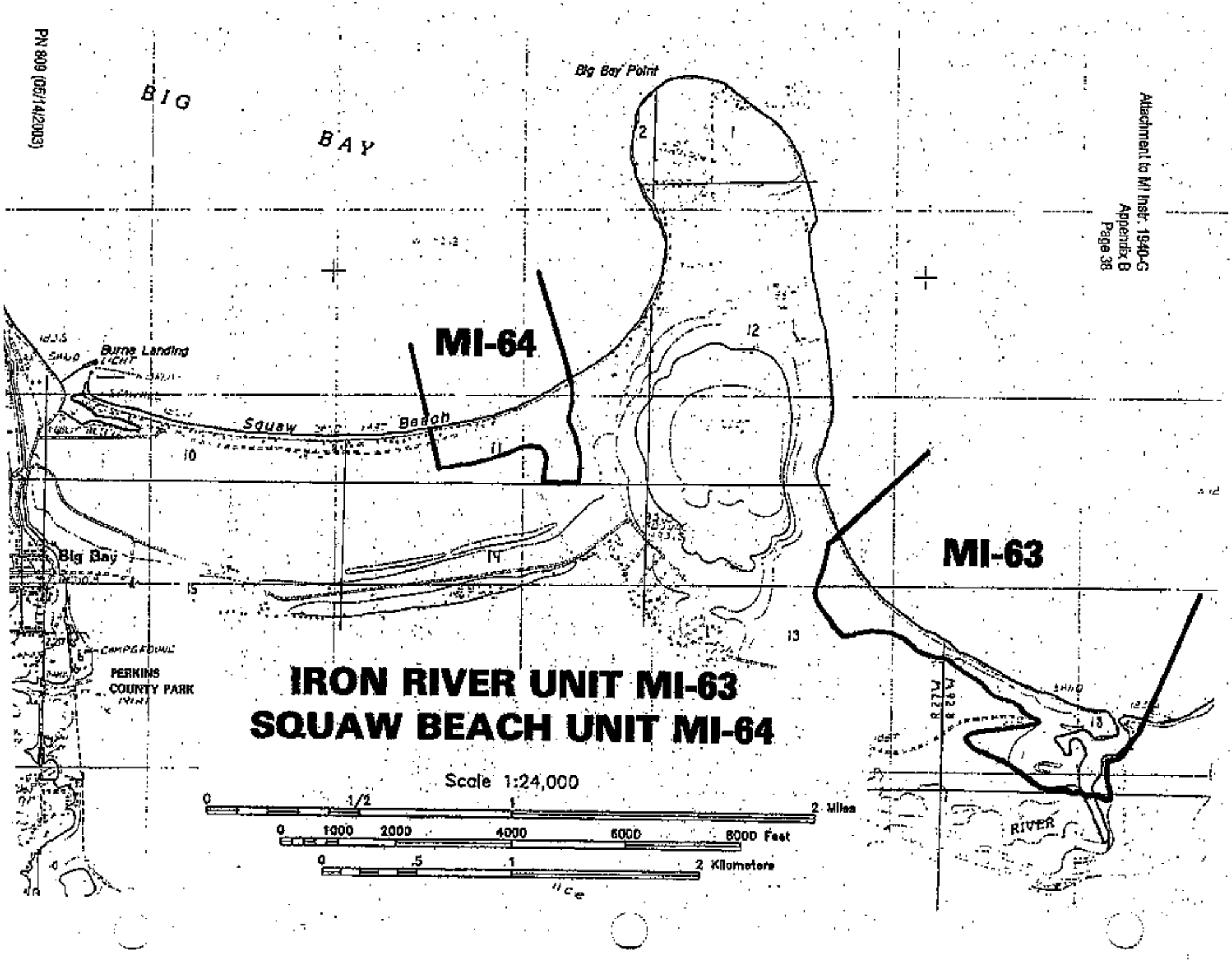
PN 809 (05/14/2003)
BIG
BAY
Big Bay Point
MI-64
MI-63
Burns Landing
Squaw
Beach
Big Bay
PERKINS
COUNTY PARK
RIVER
IRON RIVER UNIT MI-63
SQUAW BEACH UNIT MI-64
Scale 1:24,000
0
1/2
1
2 Miles
0
1000
2000
4000
6000
8000 Feet
0
.5
1
2 Kilometers

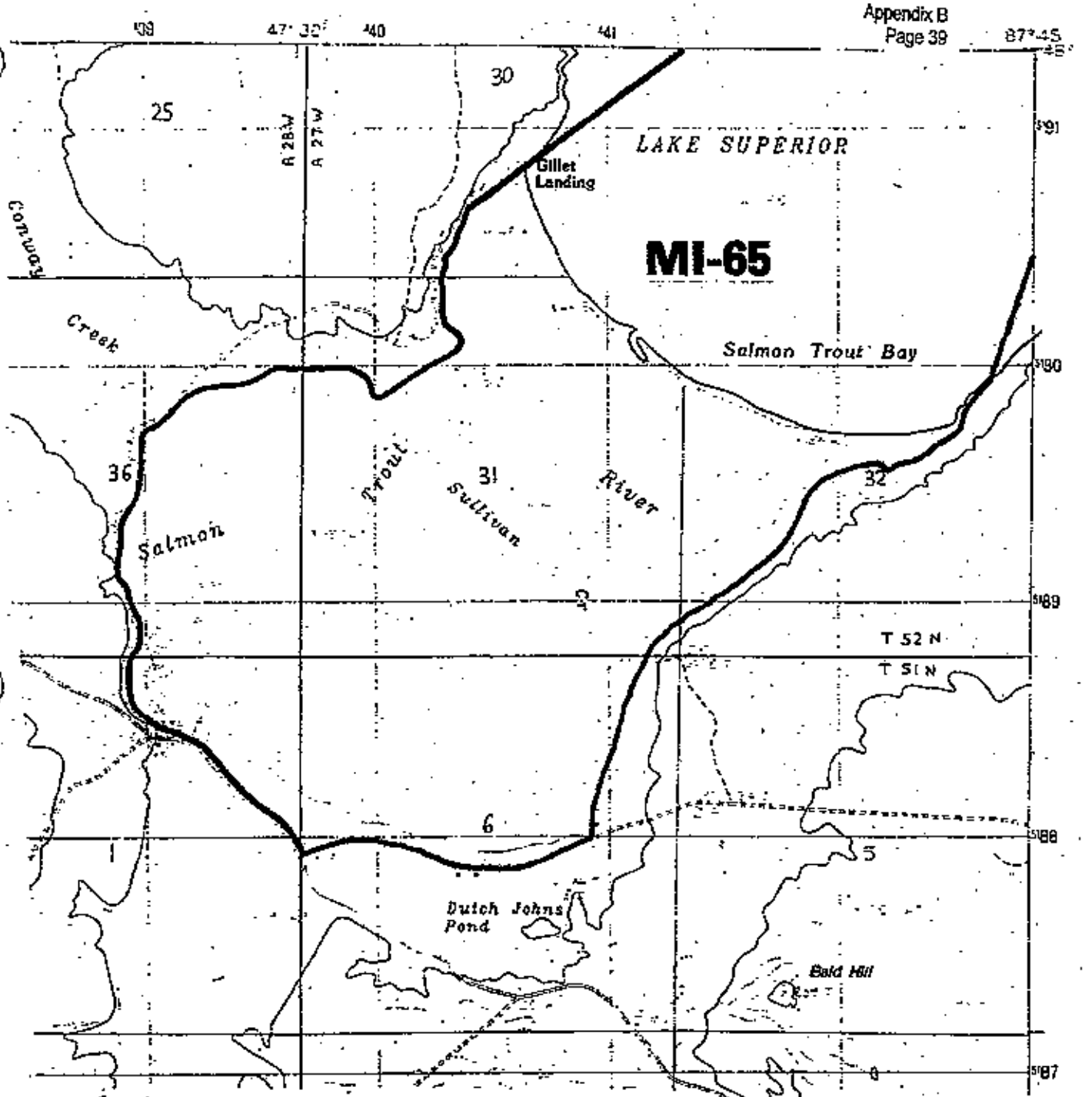

SALMON TROUT BAY UNIT MI-65

Scale 1:24,000

0 1/2 1 2 Miles

0 1000 2000 4000 6000 8000 Feet

0 .5 1 2 Kilometers

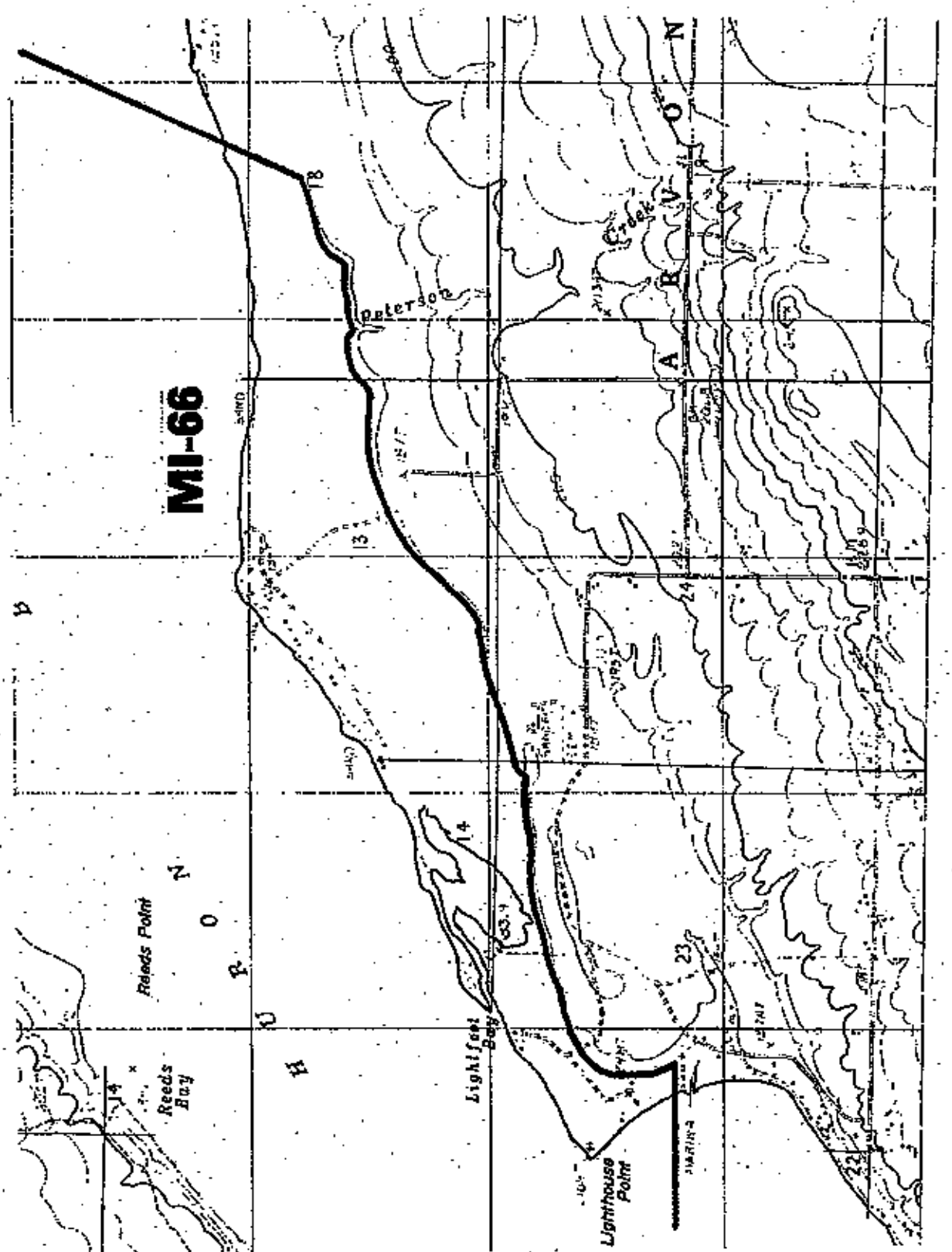

LIGHTFOOT BAY UNIT MI-66

Attachment to MI Instr. 1940-G
Appendix B
Page 40

Scale 1:24,000

0 1/2 1 2 Miles

0 1000 2000 4000 6000 8000 Feet

0 .5 1 2 Kilometers

PN 809 (05/14/2003)

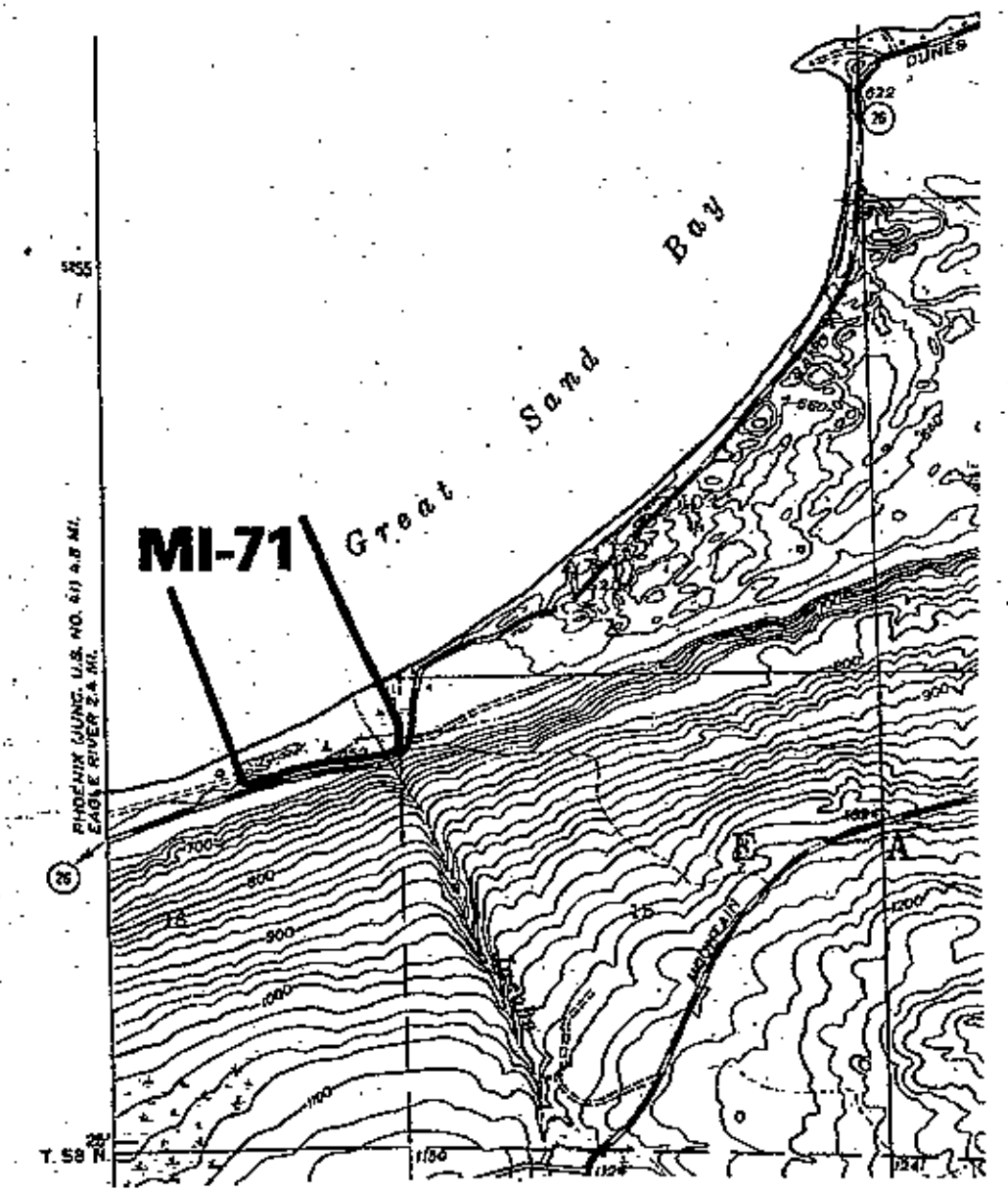

JACOBS CREEK UNIT MI-71

Scale 1:24,000

0 1/2 1 2 Miles

0 1000 2000 4000 6000 8000 Feet

0 .5 1 2 Kilometers

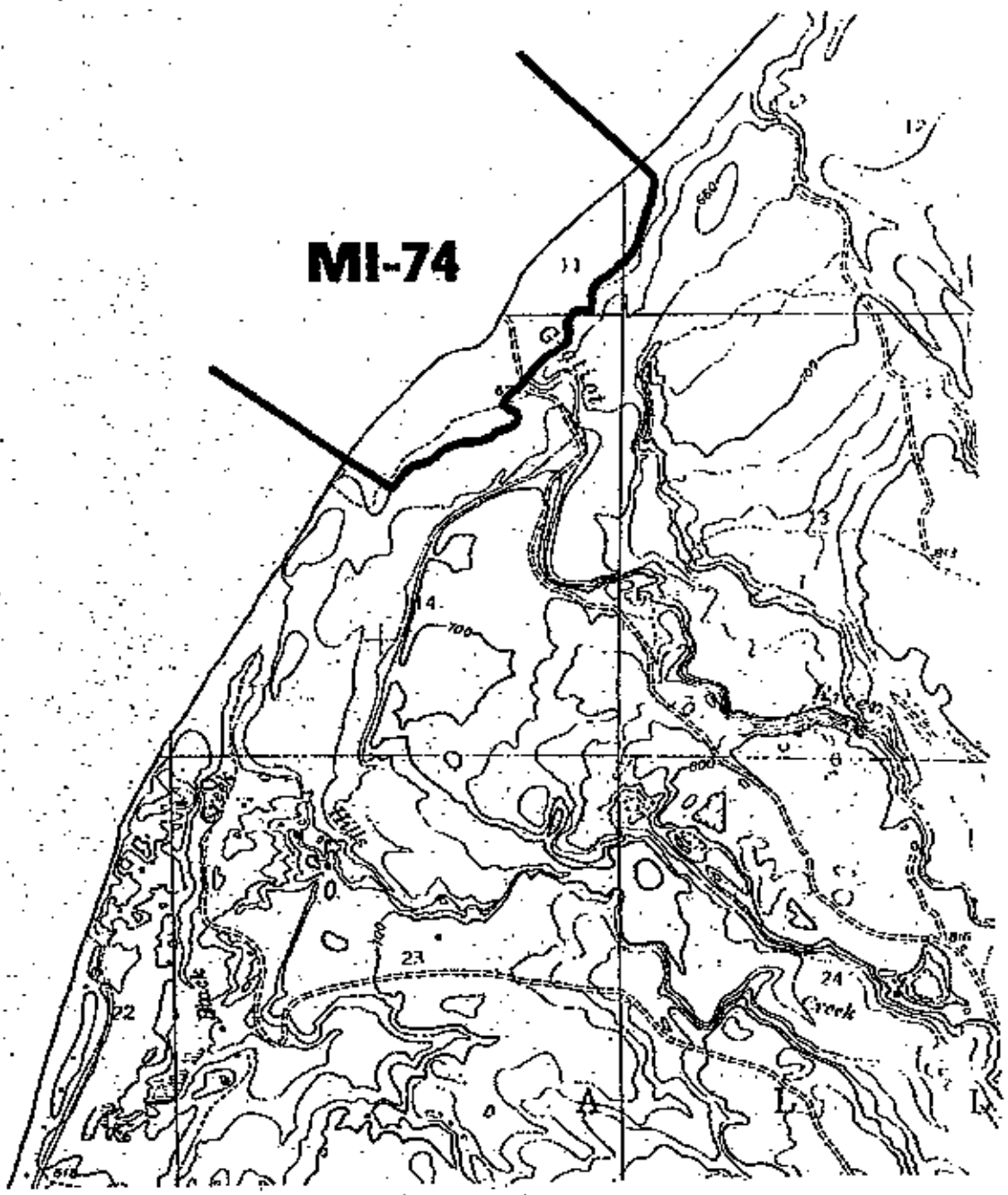

GRATIOT RIVER UNIT MI-74

Scale 1:24,000

0 1/2 1 2 Miles

0 1000 2000 4000 6000 8000 Feet

0 .5 1 2 Kilometers