JAN 20 1993

Eligibility perimeter lines for
Rural Housing ONLY, not applicable
to other FmHA programs.

APPROVED-
for RH assistance from FmHA by State Director

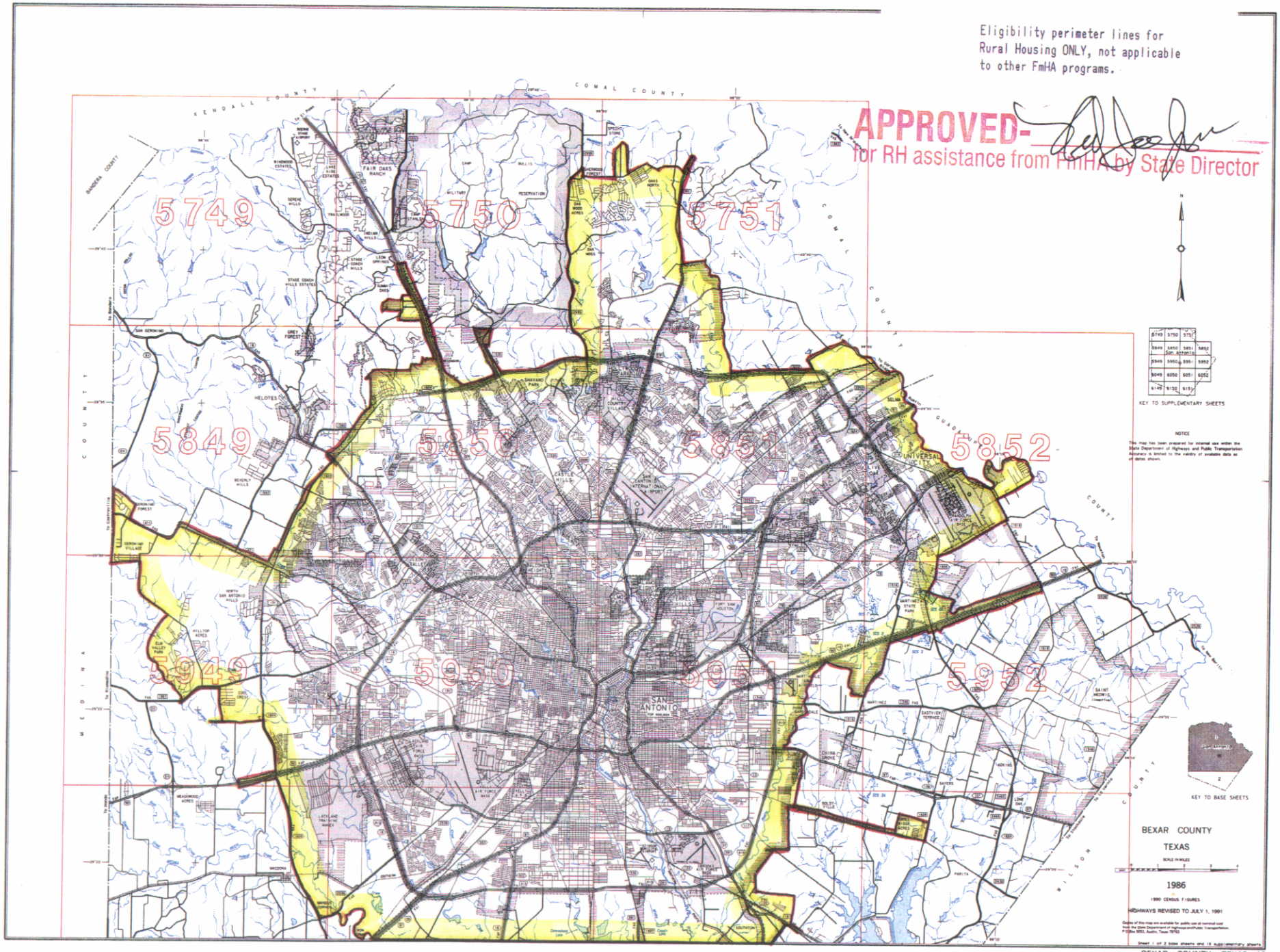

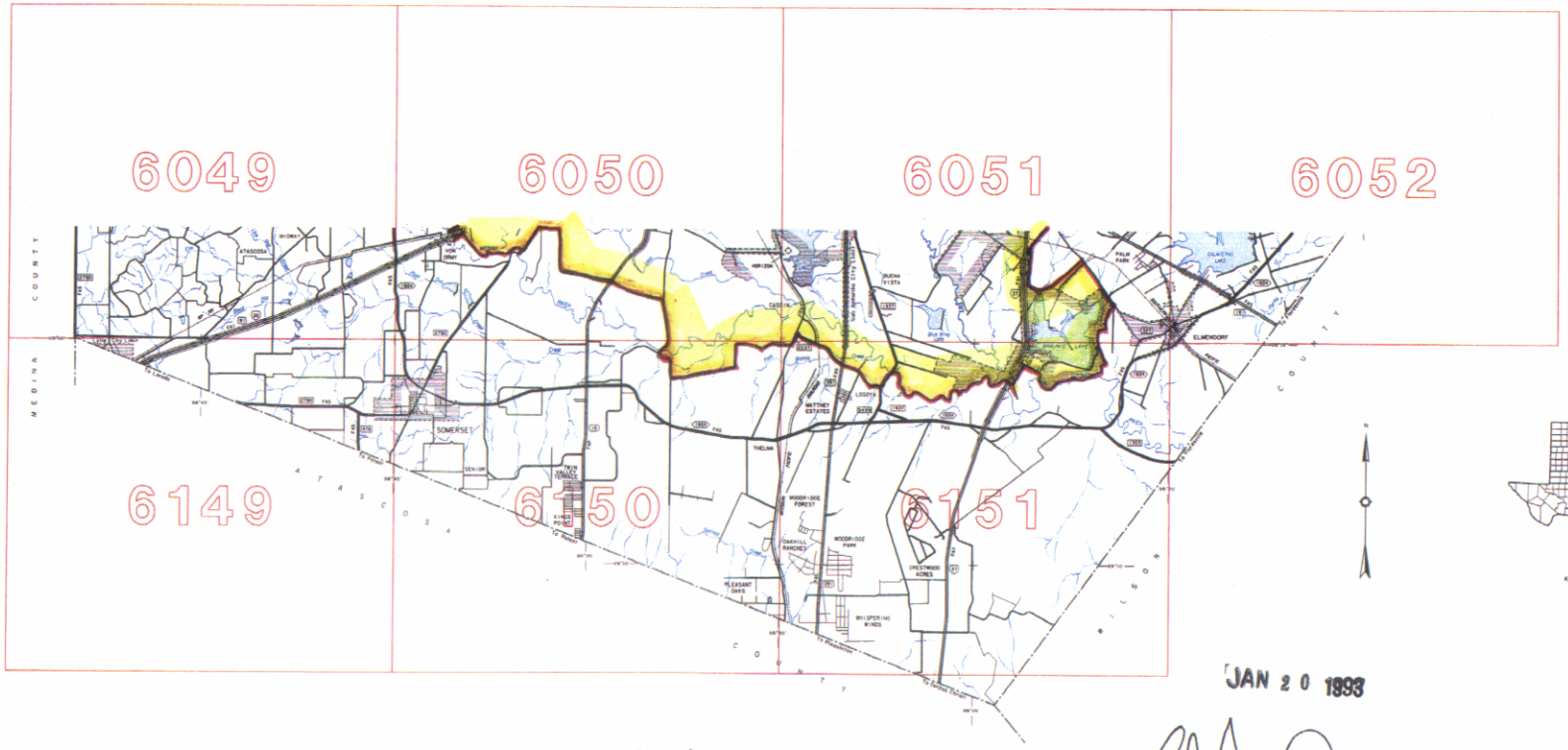

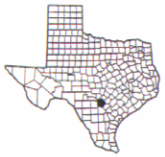

JAN 20 1993

Eligibility perimeter lines for Rural Housing ONLY, not applicable to other FmHA programs.

APPROVED-
for RH assistance from FmHA by State Director

LEGEND

KEY TO SUPPLEMENTARY SHEETS

KEY TO BASE SHEETS

NOTICE

This map has been prepared for internal use within the State Department of Highways and Public Transportation. Accuracy is limited to the validity of available data as of dates shown.

GENERAL HIGHWAY MAP
BEXAR COUNTY
TEXAS

PREPARED BY THE
STATE DEPARTMENT OF HIGHWAYS AND PUBLIC TRANSPORTATION
TRANSPORTATION PLANNING DIVISION
IN COOPERATION WITH THE
U.S. DEPARTMENT OF TRANSPORTATION
FEDERAL HIGHWAY ADMINISTRATION

SCALE IN MILES

1986

1990 CENSUS FIGURES

HIGHWAYS REVISED TO JULY 1, 1991

Copies of this map are available for public use at nominal cost from the State Department of Highways and Public Transportation, P O Box 3051, Austin, Texas 78763

POLYCONIC PROJECTION NORTH AMERICAN DATUM
CONTROL: U.S. COAST AND GEODETIC SURVEY AND U.S. GEOLOGICAL SURVEY

Sheet 2 of 2 base sheets and 18 supplementary sheets