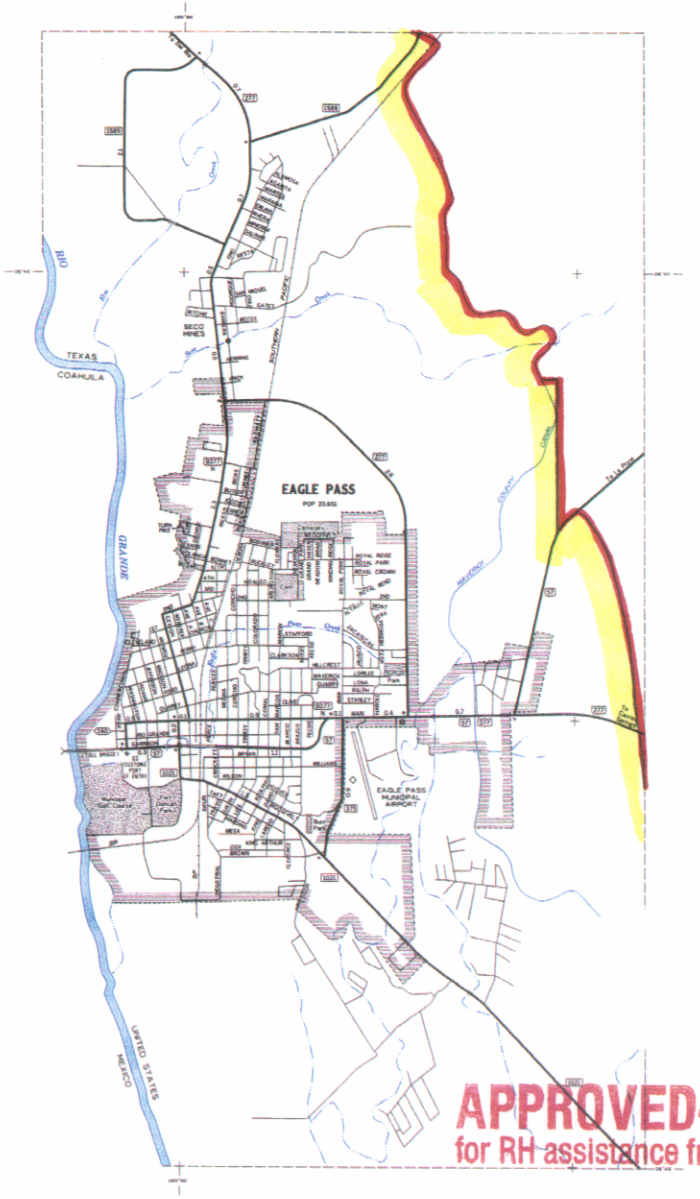

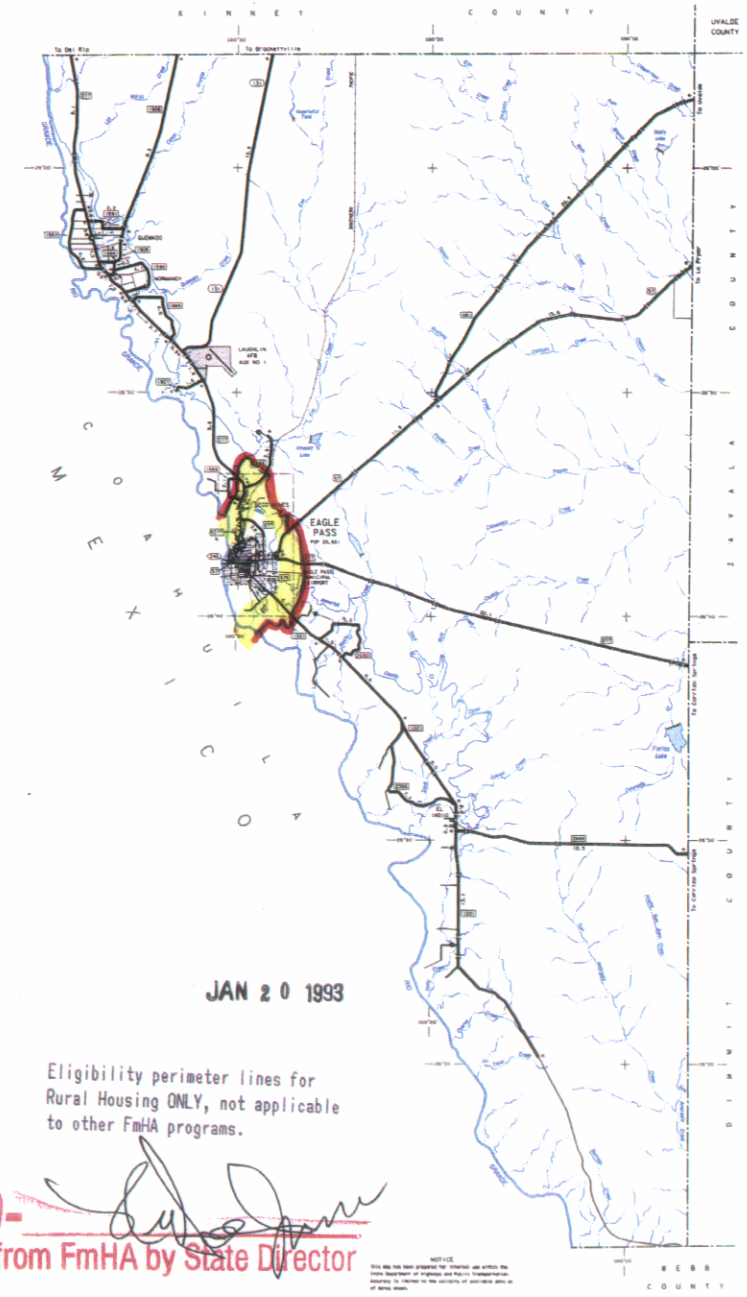

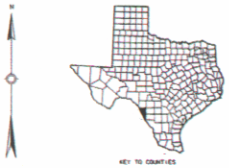

JAN 20 1993

Eligibility perimeter lines for Rural Housing ONLY, not applicable to other FmHA programs.

APPROVED-
for RH assistance from FmHA by State Director

NOTICE

GENERAL HIGHWAY MAP
MAVERICK COUNTY
TEXAS

PREPARED BY THE
STATE DEPARTMENT OF HIGHWAYS
AND PUBLIC TRANSPORTATION
TRANSPORTATION PLANNING DIVISION
IN COOPERATION WITH THE
U.S. DEPARTMENT OF TRANSPORTATION
FEDERAL HIGHWAY ADMINISTRATION

SCALE IN MILES

1983

1990 CENSUS FIGURES

HIGHWAYS REVISED TO JULY 1, 1981

Copies of this map are available for public use at nominal cost from the State Department of Highways and Public Transportation P O Box 5051, Austin, Texas 78763

LAMBERT CONFORMAL CONIC PROJECTION NORTH AMERICAN DATUM
CONTROL: U.S. COAST AND GEODETIC SURVEY AND U.S. GEOLOGICAL SURVEY