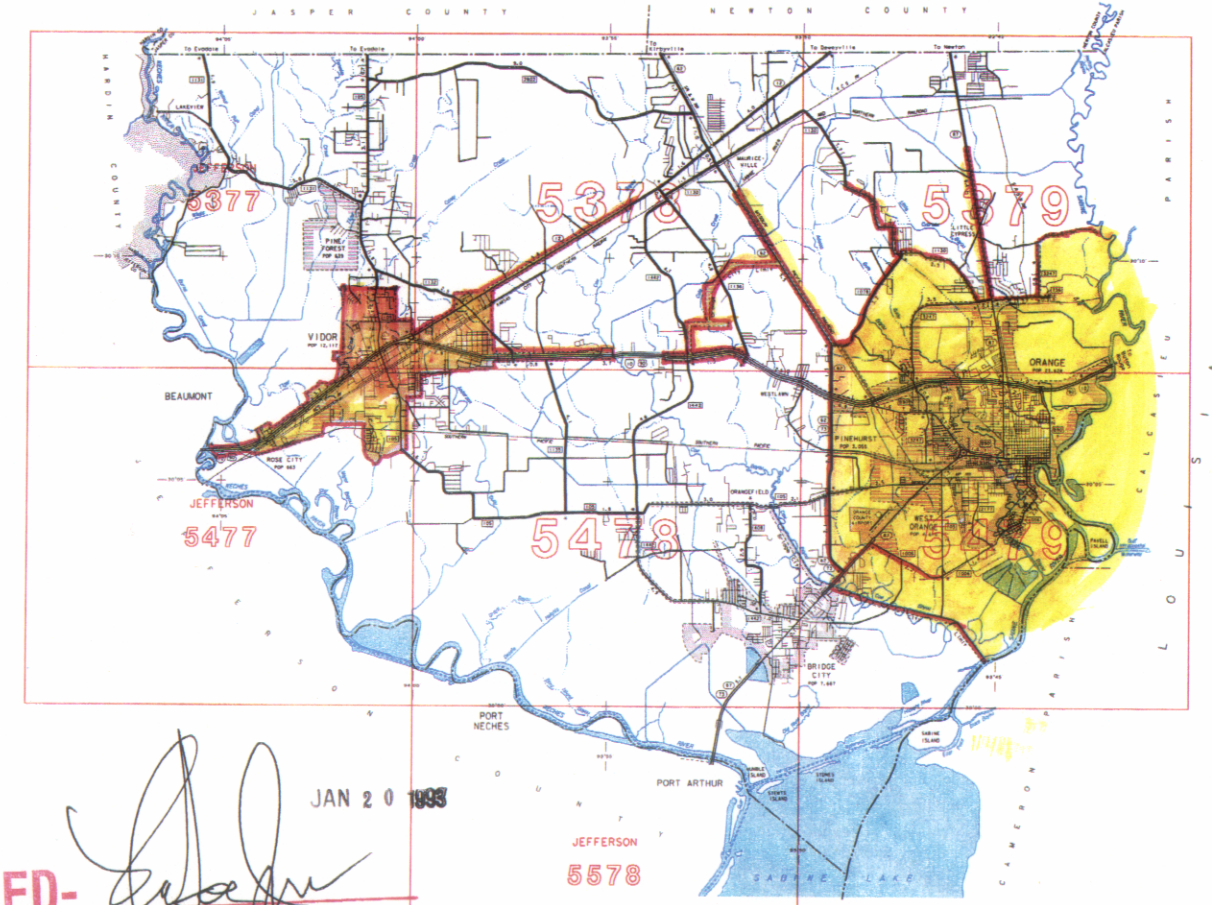

LEGEND

JAN 2 0 1993

APPROVED-
for RH assistance from FmHA by State Director

Eligibility perimeter lines for
Rural Housing ONLY, not applicable
to other FmHA programs.

NOTICE
This map has been prepared for internal use within the State Department of Highways and Public Transportation. Accuracy is limited to the validity of available data as of dates shown.

KEY TO SUPPLEMENTARY SHEETS

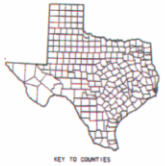

KEY TO COUNTIES

GENERAL HIGHWAY MAP
ORANGE COUNTY
TEXAS

PREPARED BY THE
STATE DEPARTMENT OF HIGHWAYS
AND PUBLIC TRANSPORTATION
TRANSPORTATION PLANNING DIVISION
IN COOPERATION WITH THE
U.S. DEPARTMENT OF TRANSPORTATION
FEDERAL HIGHWAY ADMINISTRATION

SCALE IN MILES

1989
1980 CENSUS FIGURES

HIGHWAYS REVISED TO JANUARY 1, 1991

Copies of this map are available for public use at nominal cost from the State Department of Highways and Public Transportation P.O. Box 5051, Austin, Texas 78763

MERCATOR PROJECTION NORTH AMERICAN DATUM
CONTROL U.S. COAST AND GEODETIC SURVEY AND U.S. GEOLOGICAL SURVEY

Sheet 1 of 1 Base Sheet and 4 Supplementary Sheets

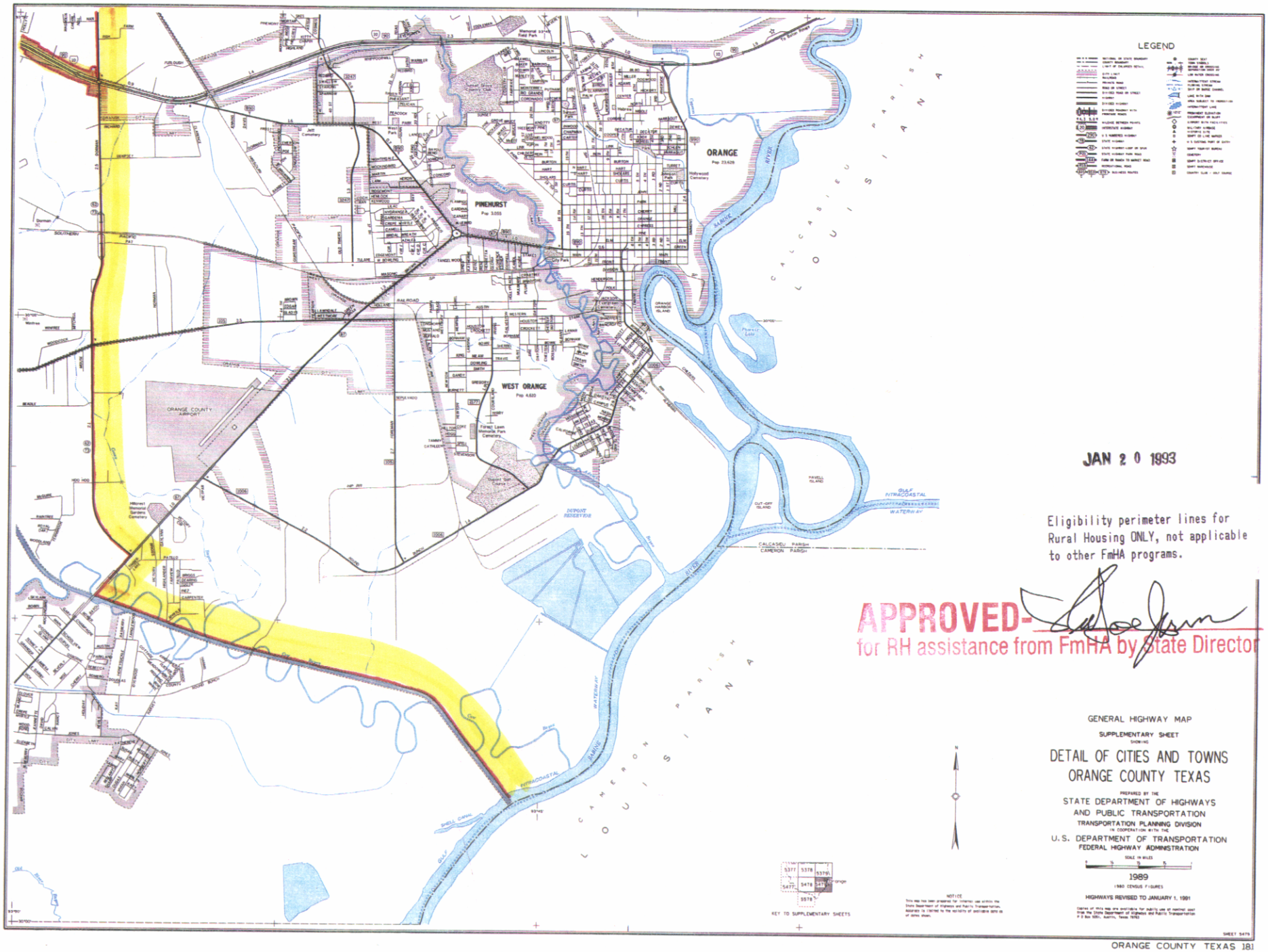

JAN 2 0 1993

Eligibility perimeter lines for Rural Housing ONLY, not applicable to other FmHA programs.

APPROVED-
for RH assistance from FmHA by State Director

JAN 20 1993

APPROVED-
for RH assistance from FmHA by State Director

Eligibility perimeter lines for Rural Housing ONLY, not applicable to other FmHA programs.

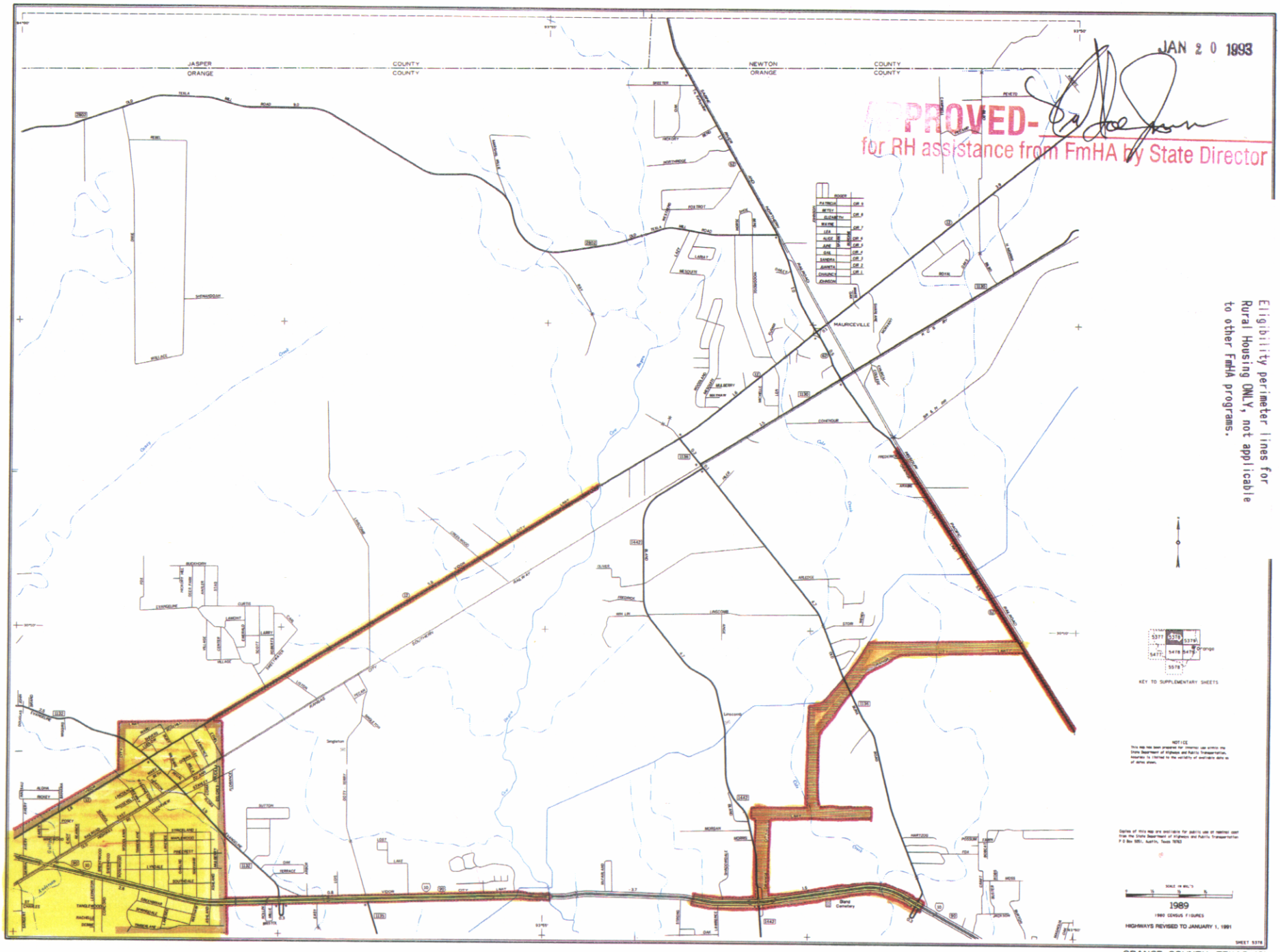

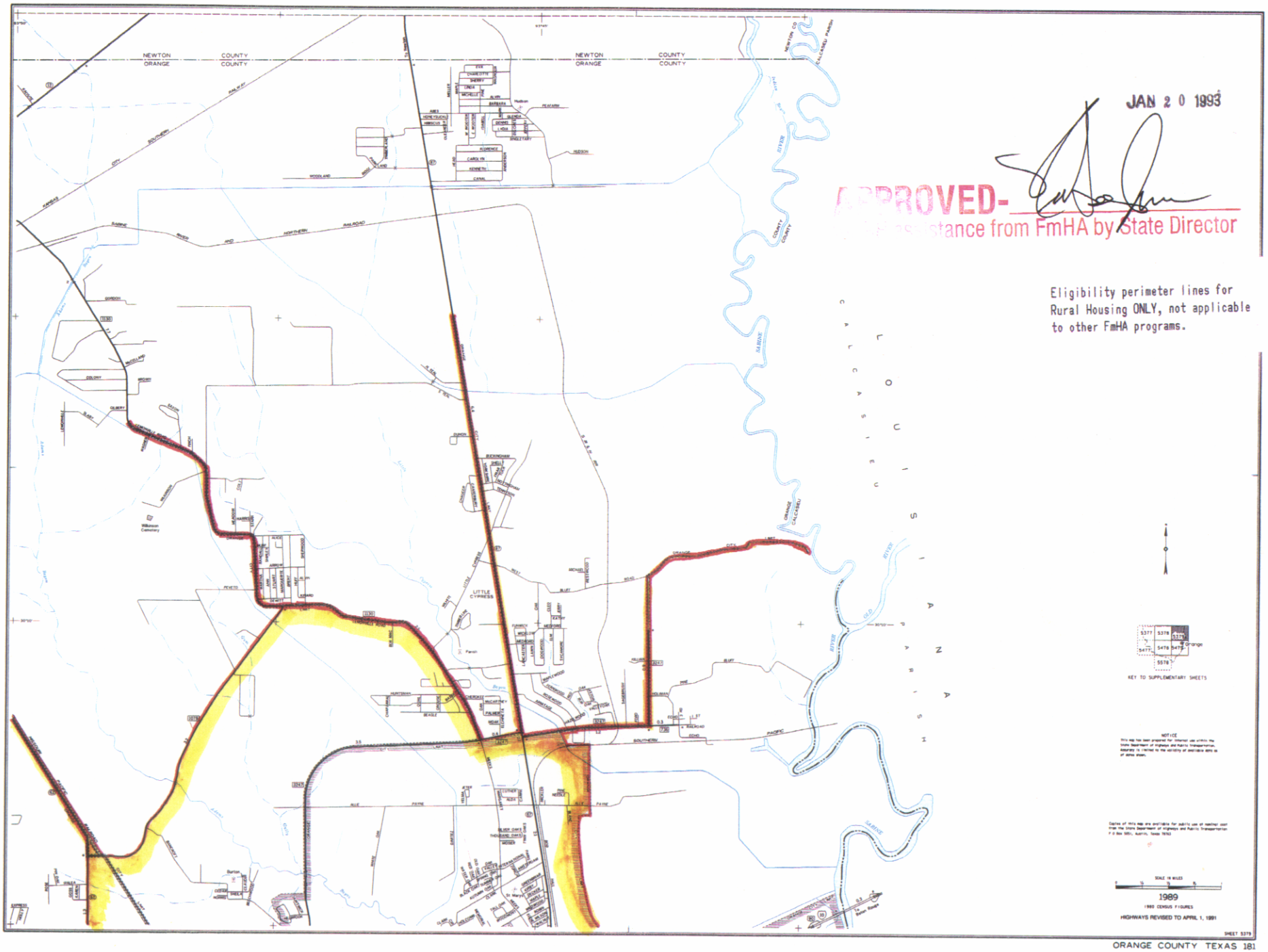

JAN 2 0 1993

APPROVED-
Assistance from FmHA by State Director