

JAN 20 1993

Eligibility perimeter lines for Rural Housing ONLY, not applicable to other FmHA programs.

APPROVED-
for RH assistance from FmHA by State Director

WEBB COUNTY
TEXAS

SCALE IN MILES

1984

1980 CENSUS FIGURES

HIGHWAYS REVISED TO JULY 1, 1990

Copies of this map are available for public use at nominal cost from the State Department of Highways and Public Transportation P O Box 5051, Austin, Texas 78763

KEY TO SUPPLEMENTARY SHEETS

KEY TO BASE SHEETS

NOTICE

This map has been prepared for internal use within the State Department of Highways and Public Transportation. Accuracy is limited to the validity of available data as of dates shown.

Sheet 3 of 4 Base Sheets and 2 Supplementary Sheets

JAN 20 1993

Eligibility perimeter lines for
Rural Housing ONLY, not applicable
to other FmHA programs.

APPROVED-
for RH assistance from FmHA by State Director



LEGEND

JAN 2 0 1993

Eligibility perimeter lines for
Rural Housing ONLY, not applicable
to other FmHA programs.

APPROVED-
for RH assistance from FmHA by State Director

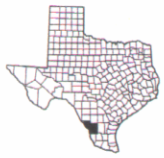

KEY TO COUNTIES

KEY TO SUPPLEMENTARY SHEETS

KEY TO BASE SHEETS

NOTICE

This map has been prepared for internal use within the State Department of Highways and Public Transportation. Accuracy is limited to the validity of available data as of dates shown.

GENERAL HIGHWAY MAP
WEBB COUNTY
TEXAS

PREPARED BY THE
STATE DEPARTMENT OF HIGHWAYS
AND PUBLIC TRANSPORTATION
TRANSPORTATION PLANNING DIVISION
IN COOPERATION WITH THE
U.S. DEPARTMENT OF TRANSPORTATION
FEDERAL HIGHWAY ADMINISTRATION

SCALE IN MILES

1984

1980 CENSUS FIGURES

HIGHWAYS REVISED TO JULY 1, 1990

Copies of this map are available for public use at nominal cost from the State Department of Highways and Public Transportation P.O. Box 5051, Austin, Texas 78763

POLYCONIC PROJECTION NORTH AMERICAN DATUM
CONTROL: U.S. COAST AND GEODETIC SURVEY AND U.S. GEOLOGICAL SURVEY

Sheet 4 of 4 Base Sheets and 2 Supplementary Sheets

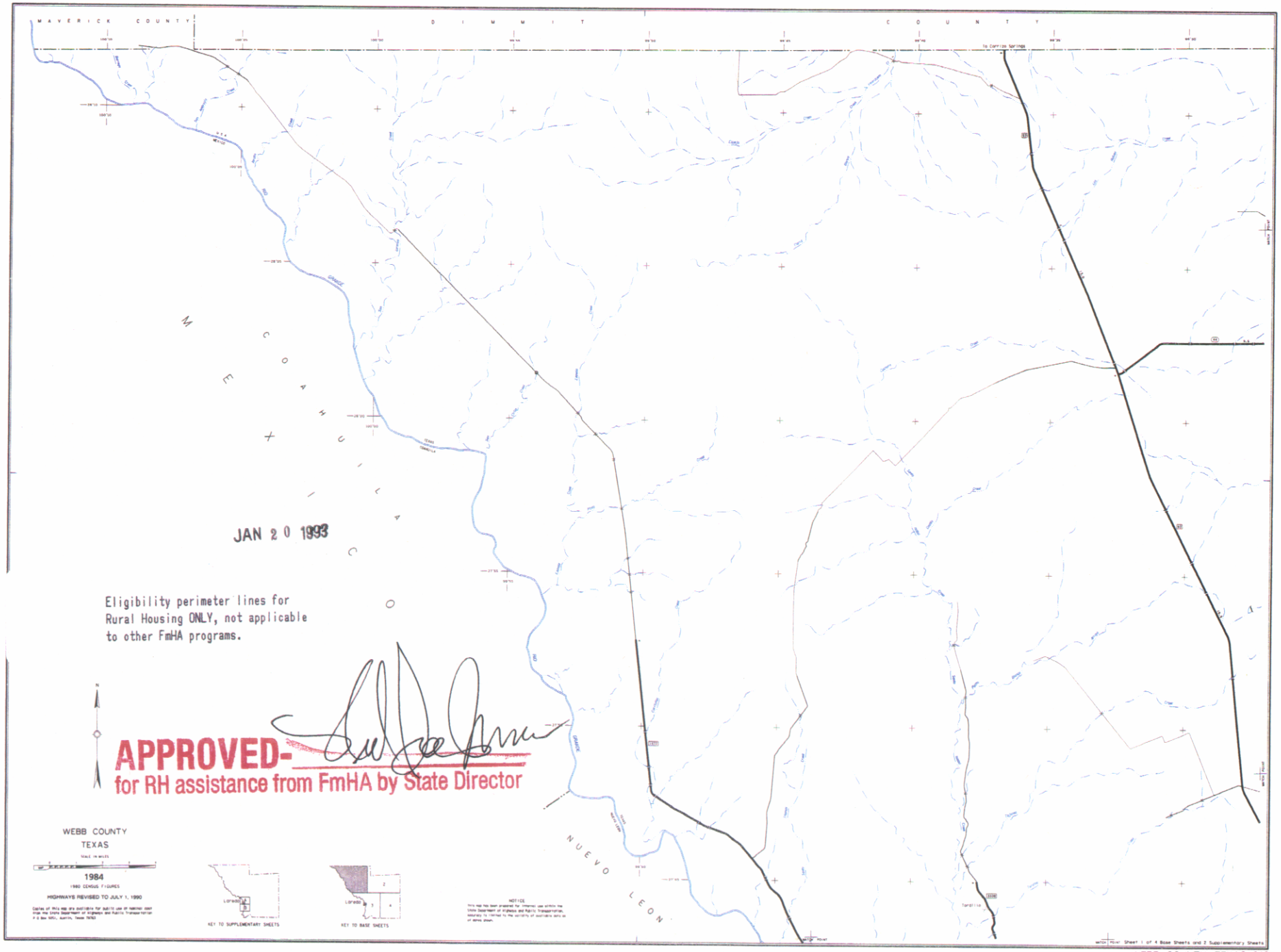

WEBB COUNTY TEXAS 240